








**Helena-Lewis & Clark NF  
Rocky Mountain Ranger District  
Crown Mountain Fire  
Transportation Map**

-  Crown Mountain Fire
-  Wildfire Daily Fire Perimeter
-  City
-  Trails
-  Wilderness

0 0.75 1.5 3 Miles

**USDA FOREST SERVICE**

**Crown Mountain  
Fire Perimeter**

*Approx. 311 acres*

Sources: Esri, HERE, Garmin, Intermap, increment P Corp., GEBCO, USGS, FAO, NPS, NRCAN, GeoBase, IGN, Kadaster, NL, Ordnance