






**Crown Mountain Fire Perimeter**



Approx. 818 acres

Sources: Esri, HERE, Garmin, Intermap, increment P Corp., GEBCO, USGS, FAO, NPS, NRCAN, GeoBase, IGN, Kadaster NL, Ordnance Survey, Esri Japan, METI,

**Helena-Lewis & Clark NF  
Rocky Mountain Ranger District  
10/7/2021 Crown Mountain Fire**

-  Crown Mtn Fire
-  City
-  Trails
-  Wilderness
-  Wildfire Daily Fire Perimeter

0 0.75 1.5 3 Miles

USDA FOREST SERVICE