

112°44'0"W

112°43'0"W

112°42'0"W

112°41'0"W

47°24'0"N

47°24'0"N

47°23'0"N

47°23'0"N

47°22'0"N

47°22'0"N

47°21'0"N

47°21'0"N

112°44'0"W

112°43'0"W

112°42'0"W

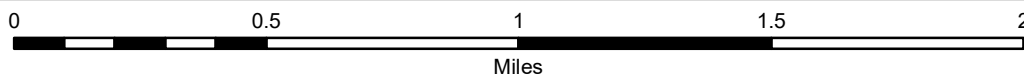
112°41'0"W

Crown Mountain
 MT-HLF-005149
 Infrared Heat Sources







10/17/2021 1918 hrs MDT
 1,379 Interpreted Acres

Print Date: 10/18/2021
 IRIN: Nate Yorgason



Legend

-  10/17/2021 1918 Crown Mountain IR Heat Perimeter
-  Intense Heat
-  Scattered Heat
-  Isolated Heat Sources

