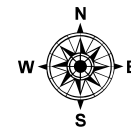






Infrared Map
Divide Complex (MT-HLF-005079) Balsinger Fire
Flight Date 7/12/2021 2337 MDT
UTM 12 Nad 83
Balsinger Fire 1,666 IR Acres
Divide Complex 2,548 IR Acres (Total)
IRIN: Dale Gough

Esri Canada, Esri, HERE, Garmin, SafeG
Management, EPA, NPS,



-  IR Heat Perimeter
-  IR Intense Heat
-  IR Scattered Heat
-  IR Isolated Heat Source

