





**Infrared Map**  
Divide Complex (MT-HLF-005079) Ellis Fire  
Flight Date 7/12/2021 2347 MDT  
UTM 12 Nad 83  
Ellis Fire Fire 882 IR Acres  
Divide Complex 2,548 IR Acres (Total)  
IRIN: Dale Gough

Esri Canada, Esri, HERE, Garmin, SafeG  
Management, EPA, NPS,



-  IR Heat Perimeter
-  IR Intense Heat
-  IR Scattered Heat
-  IR Isolated Heat Source

