

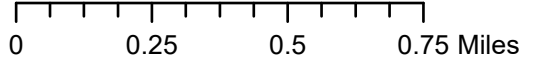


Infrared Map

Divide Complex (MT-HLF-005079) Ellis Fire
Flight Date 7/18/2021 0049 MDT
UTM 12 Nad 83
Ellis Fire 1,058 IR Acres
Divide Complex 2,746 IR Acres (Total)
IRIN: Dale Gough



- IR Heat Perimeter
- IR Scattered Heat
- IR Isolated Heat Source



Esri Canada, Esri, HERE, Garmin, SafeG