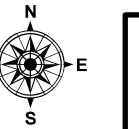





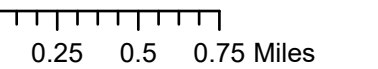
Note: Cloud cover over entire fire.



Infrared Map
Divide Complex (MT-HLF-005079) Balsinger Fire
Flight Date 7/21/2021 2318 MDT
UTM 12 Nad 83
Balsinger Fire 2,507 IR Acres
Divide Complex 3,784 IR Acres (Total)
IRIN: Dale Gough



-  IR Heat Perimeter
-  IR Scattered Heat
-  IR Isolated Heat Source



Esri Canada, Esri, HERE, Garmin, Safe