

111°15'0"W



**Divide Complex Fire  
MT-HLF-005079  
(Ellis Fire)**

1:16,000

Infrared Map - 07/25/2021  
Imagery Date - 07/24/2021  
Imagery Time - 2135 MDT  
Interpreted Acres (Complex) - 6,520  
Interpreted Acres (Ellis) - 1,277  
IRIN - Chad Horman  
NAD83 UTM Zone 12







0 0.1 0.2 0.4 Miles

46°50'0"N

46°50'0"N



**Divide Complex (Ellis Fire) IR Legend**

-  IR Heat Perimeter
-  IR Intense Heat
-  IR Scattered Heat
-  IR Isolated Heat Source

111°15'0"W