

110°55'0"W


110°50'0"W



Divide Complex Fire MT-HLF-005079 (Balsinger Fire)

1:40,000

Infrared Map - 07/27/2021
Imagery Date - 07/26/2021
Imagery Time - 1850 MDT
Interpreted Acres (Complex) - 9,463
Interpreted Acres (Balsinger) - 8,185
IRIN - Chad Horman
NAD83 UTM Zone 12







47°00'N

47°00'N

110°55'0"W

110°50'0"W

Divide Complex (Balsinger Fire) IR Legend

-  IR Heat Perimeter
-  IR Intense Heat
-  IR Scattered Heat
-  IR Isolated Heat Source

