

110°55'0"W


110°50'0"W



**Divide Complex Fire  
MT-HLF-005079  
(Balsinger Fire)**

1:40,000





Infrared Map - 07/31/2021  
Imagery Date - 07/30/2021  
Imagery Time - 2315 MDT  
Interpreted Acres (Complex) - 9,738  
Interpreted Acres (Balsinger) - 8,511  
IRIN - Chad Horman  
NAD83 UTM Zone 12



47°0'0"N

47°0'0"N

**Divide Complex (Balsinger Fire) IR Legend**

-  IR Heat Perimeter
-  IR Intense Heat
-  IR Scattered Heat
-  IR Isolated Heat Source

110°55'0"W

110°50'0"W