


111°15'0"W



**Divide Complex Fire  
MT-HLF-005079  
(Ellis Fire)**

1:15,000




Infrared Map - 07/31/2021  
Imagery Date - 07/30/2021  
Imagery Time - 2250 MDT  
Interpreted Acres (Complex) - 9,738  
Interpreted Acres (Ellisr) - 1,227  
IRIN - Chad Horman  
NAD83 UTM Zone 12



46°50'0"N

46°50'0"N

**Divide Complex (Ellis Fire) IR Legend**

-  IR Heat Perimeter
-  IR Scattered Heat
-  IR Isolated Heat Source

111°15'0"W