

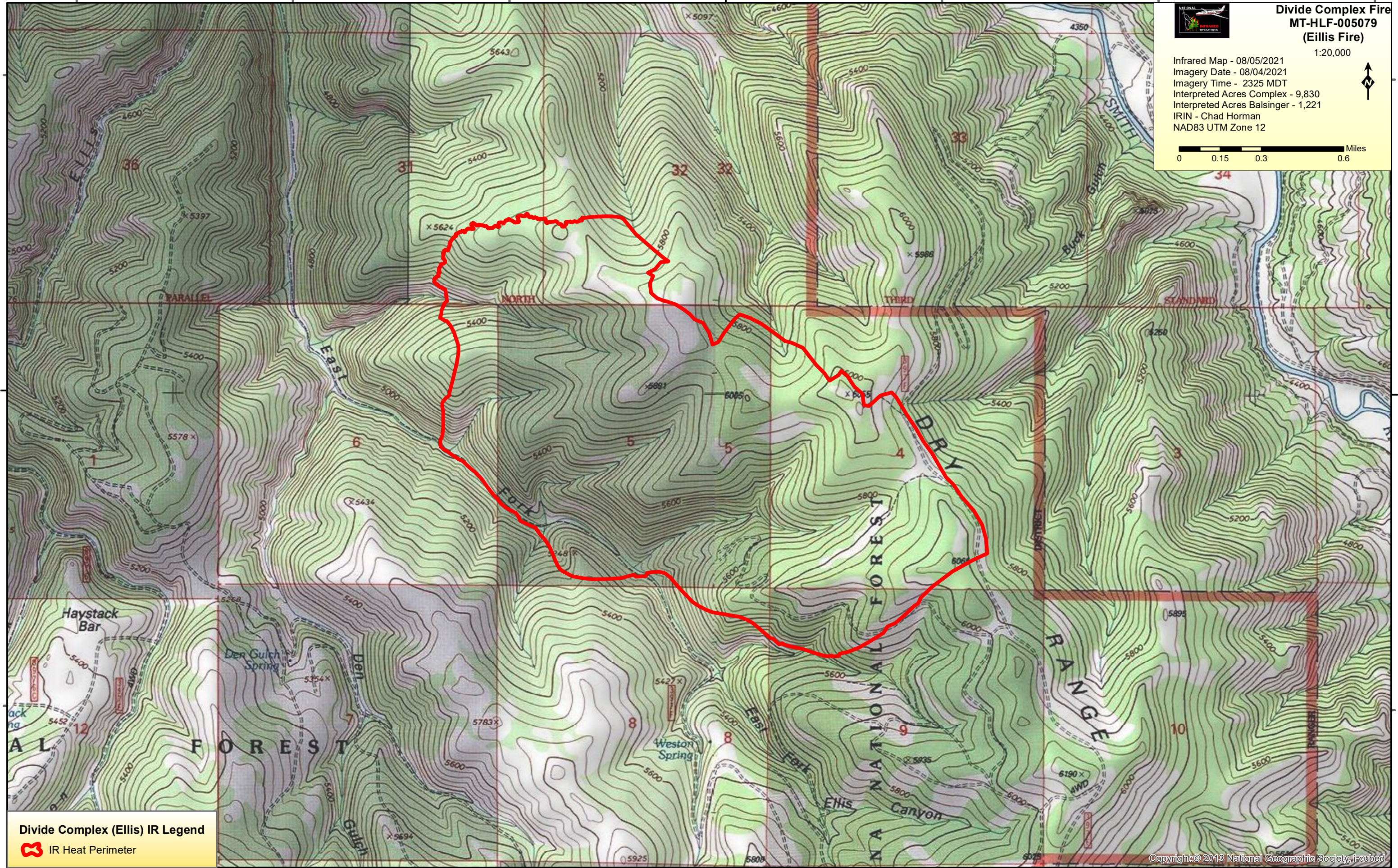

111°15'0"W



Divide Complex Fire MT-HLF-005079 (Ellis Fire)

1:20,000


Infrared Map - 08/05/2021
Imagery Date - 08/04/2021
Imagery Time - 2325 MDT
Interpreted Acres Complex - 9,830
Interpreted Acres Balsinger - 1,221
IRIN - Chad Horman
NAD83 UTM Zone 12



46°50'0"N

46°50'0"N

Divide Complex (Ellis) IR Legend

 IR Heat Perimeter

111°15'0"W