

110°58'0"W

110°56'0"W

110°54'0"W

110°52'0"W

110°50'0"W

110°48'0"W

Infrared Map

Divide Complex (MT-HLF-005079)

Map Date: 08/12/2021

Imagery Date: 08/11/2021

Imagery Time: 2304 MDT

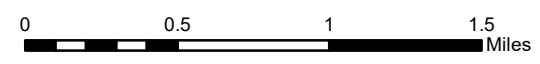
IR Interpreted Acres Complex: 9,834 acres

IR Interpreted Acres Balsinger: 8,614 acres

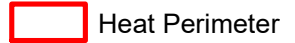
IRIN: Brian Barns

Cloud Cover

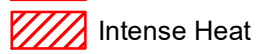
1:40,000 NAD 1983 UTM Zone 12N



Isolated Heat Sources



Heat Perimeter



Intense Heat



Scattered Heat



Cloud Cover



47°20'N

47°00'N

46°58'0"N

47°20'N

47°00'N

46°58'0"N

110°58'0"W

110°56'0"W

110°54'0"W

110°52'0"W

110°50'0"W

110°48'0"W

49.9599 N, -110.8646 W

Source: Esri, Maxar, GeoEye, Earthstar Geographics, CNES/Airbus DS, USDA, USGS, AeroGRID, IGN, and the GIS User Community