

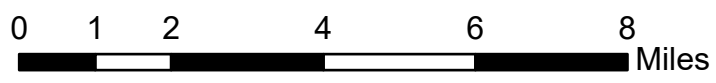
# Transportation

Divide Complex


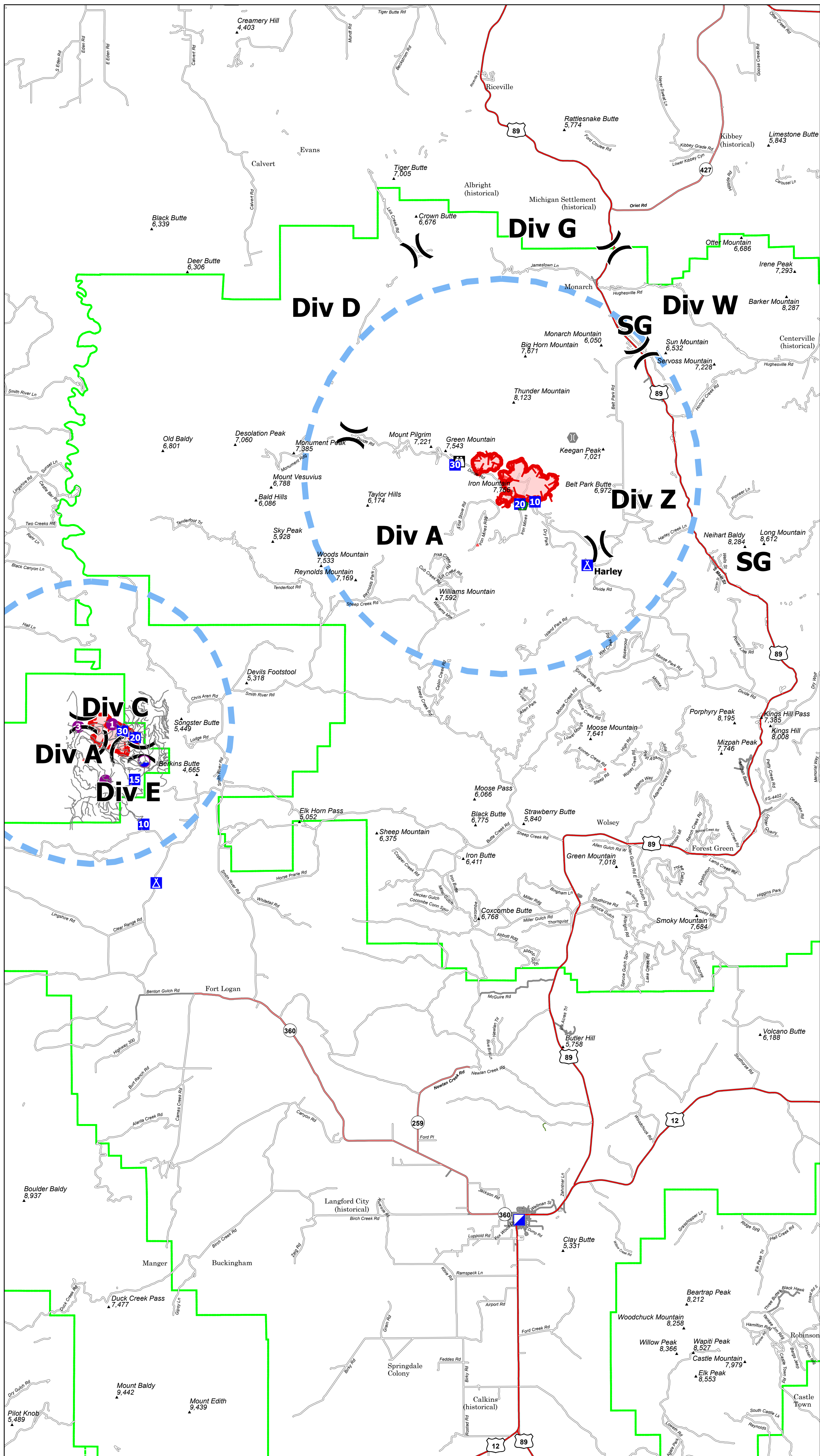
MTHLF005079

July 16, 2021 Day

2,630 acres at 7/14/2021 2322



- Rocking C Roads
- Dip Site
- Helispot
- Division Break
- Incident Command Post
- Drop Point
- Camp
- Lookout
- Bridge
- Resource Location
- Temporary Flight Restriction
- Fire Edge
- Wildfire Daily Fire Perimeter
- Primary Highway
- Secondary Highway
- Paved Roads
- Dirt (Not Paved)
- US Route Not Paved



B Kirk  
7/15/2021 2147

North American 1983 Datum. LatLong Grid