

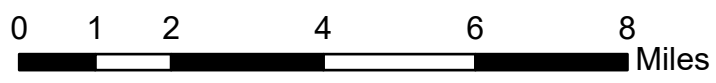
# Transportation

Divide Complex


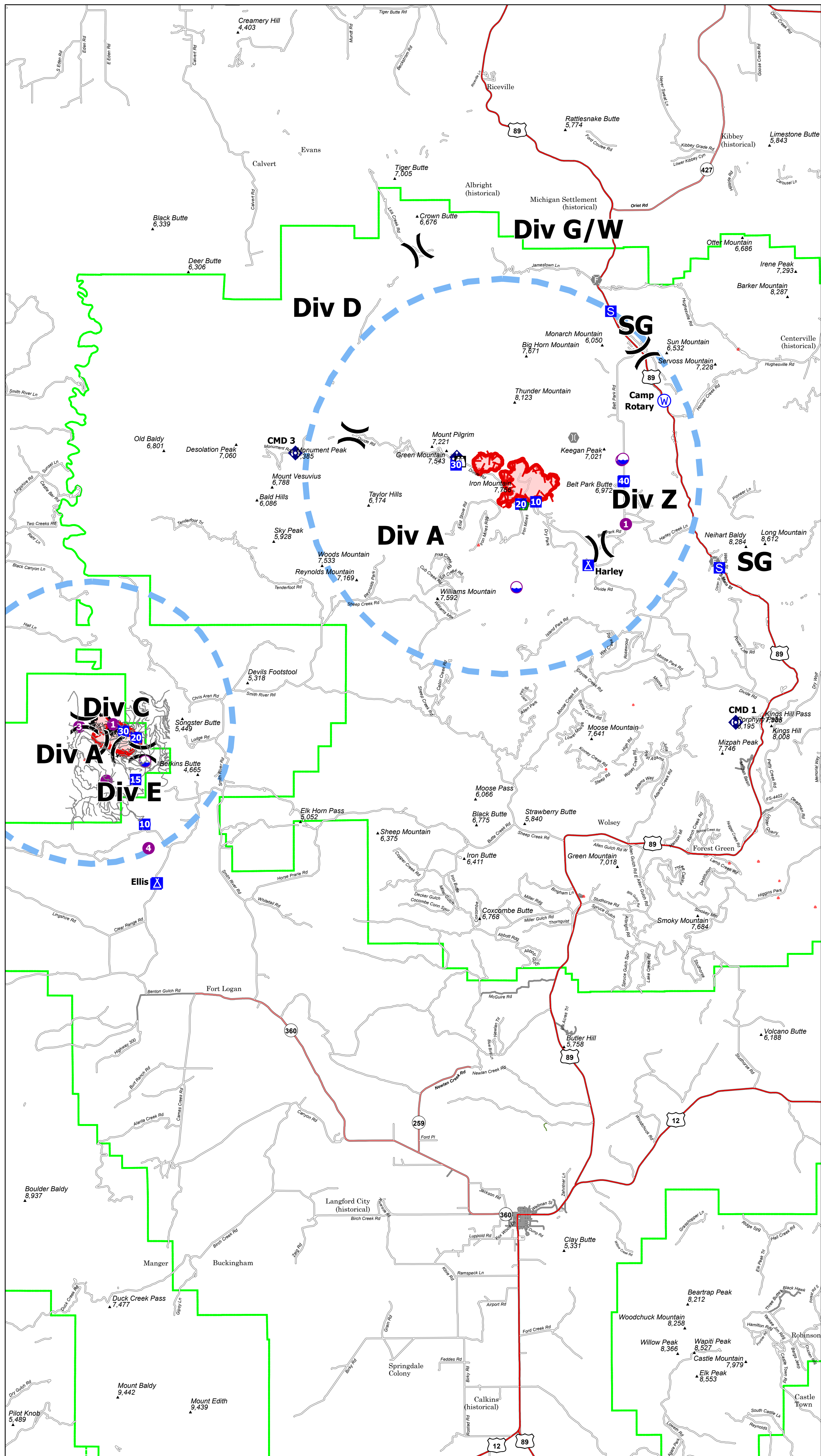
MTHLF005079

July 18, 2021 Day

2,739 acres at 7/17/2021 0045



Rocking C Roads	Repeater
Dip Site	Water Source
Helispot	Completed Dozer Line
Division Break	Completed Hand Line
Drop Point	Other
Camp	Temporary Flight Restriction
Staging Area	Fire Edge
Lookout	Contained Line
Fire Station	Wildfire Daily Fire Perimeter
Bridge	Primary Highway
Resource Location	Secondary Highway
Mobile Weather Unit	Paved Roads
	Dirt (Not Paved)
	US Route Not Paved



B Kirk  
7/17/2021 2107

North American 1983 Datum. LatLong Grid