








# Public Information

## Divide Complex MTHLF005079

July 22, 2021

3,767 acres at 7/20/2021 1700

-  Wildfire Daily Fire Perimeter
-  Forest Service Land
-  Primary Highway
-  Secondary Highway
-  Paved Roads
-  Dirt (Not Paved)
-  US Route Not Paved

