

Balsinger Fire

AirOps Topo Map

MT-HLF-5079

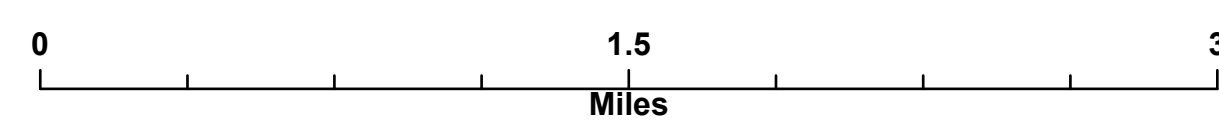
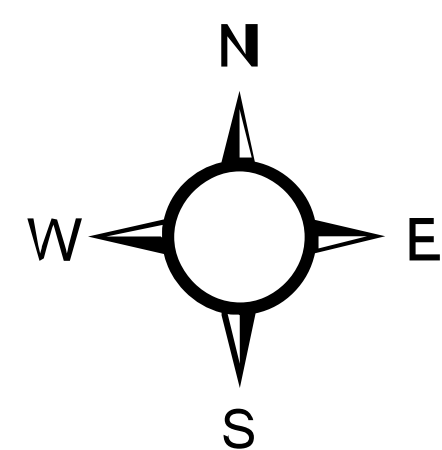
Approx. 4,746 GIS Acres
@ 2230

Operational Shift:
7/25/21

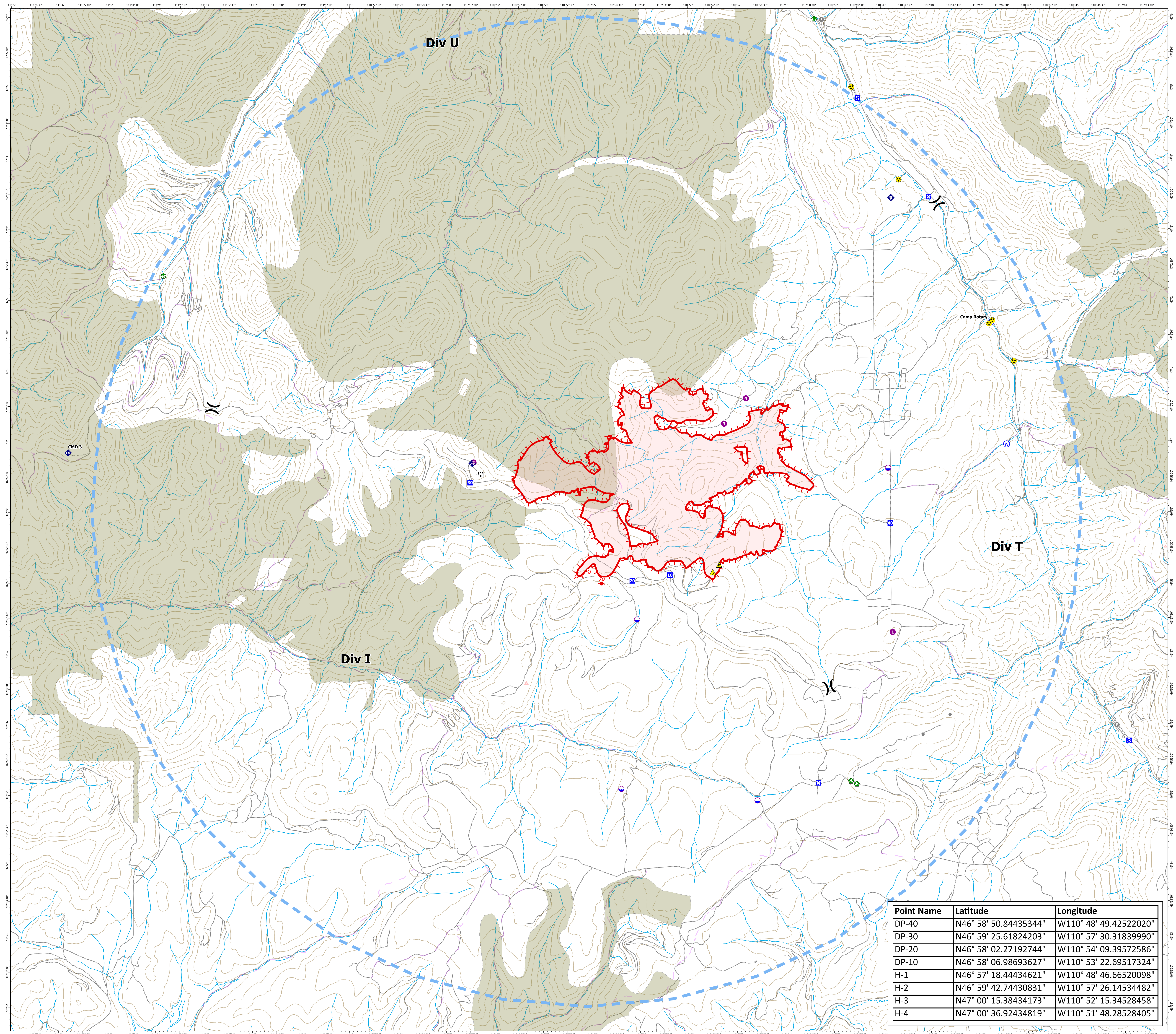


Label Point

- Dip Site
- Helispot
-) Division Break
- Drop Point
- Closure
- Staging Area
- ▣ Lookout
- Hot Spot - Spot Fire
- Other
- Fire Station
- ⬮ Water Development or Draft Site
- ⬮ Stream Crossing
- ⬮ Landing or Log Deck
- ⬮ Mobile Weather Unit
- ⬮ Internet Access
- ⬮ Repeater
- ▲ Safety Zone
- ▲ Hazard
- ⊙ Water Source
- Temporary Flight Restriction
- Fire Edge
- Wildfire Daily Fire Perimeter
- 200ft Contour
- Trails
- Trails
- Trails
- Inventoried Roadless Area
- Transportation
- Transportation
- Stream



Created By: SA Gold Team
Date Exported: 7/24/21



Point Name	Latitude	Longitude
DP-40	N46° 58' 50.84435344"	W110° 48' 49.42522020"
DP-30	N46° 59' 25.61824203"	W110° 57' 30.31839990"
DP-20	N46° 58' 02.27192744"	W110° 54' 09.39572586"
DP-10	N46° 58' 06.98693627"	W110° 53' 22.69517324"
H-1	N46° 57' 18.44434621"	W110° 48' 46.66520098"
H-2	N46° 59' 42.74430831"	W110° 57' 26.14534482"
H-3	N47° 00' 15.38434173"	W110° 52' 15.34528458"
H-4	N47° 00' 36.92434819"	W110° 51' 48.28528405"