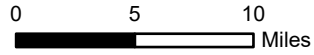




IAP Map

Divide Complex American Fork Fires

Divide Complex
MTHLF005079
July 25, 2021 Day



11,829 acres at 7/24/2021

-  Incident Command Post
-  Wildfire Daily Fire Perimeter



E Robertson GISS
7/24/2021 1956
Acres from IR and GPS
North American 1983 Datum. LatLong Grid

