

110°55'0"W


110°50'0"W



**Divide Complex Fire  
MT-HLF-005079  
(Ellis Fire)**

1:40,000

Infrared Map - 07/26/2021  
Imagery Date - 07/25/2021  
Imagery Time - 2139 MDT  
Interpreted Acres (Complex) - 7,999  
Interpreted Acres (Balsinger) - 6,722  
IRIN - Chad Horman  
NAD83 UTM Zone 12







47°0'0"N

47°0'0"N

110°55'0"W

110°50'0"W

**Divide Complex (Balsinger Fire) IR Legend**

-  IR Heat Perimeter
-  IR Intense Heat
-  IR Scattered Heat
-  IR Isolated Heat Source