

Balsinger Fire

AirOps Topo Map

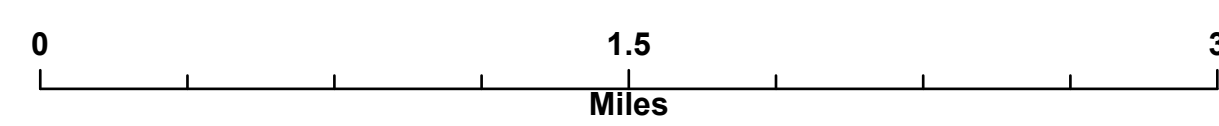
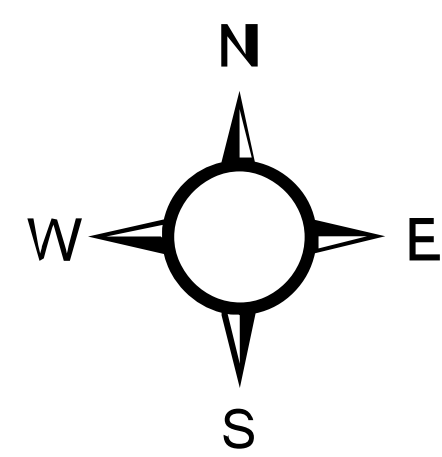
MT-HLF-5079

Approx. 5,203 GIS Acres
7/24 @ 2135

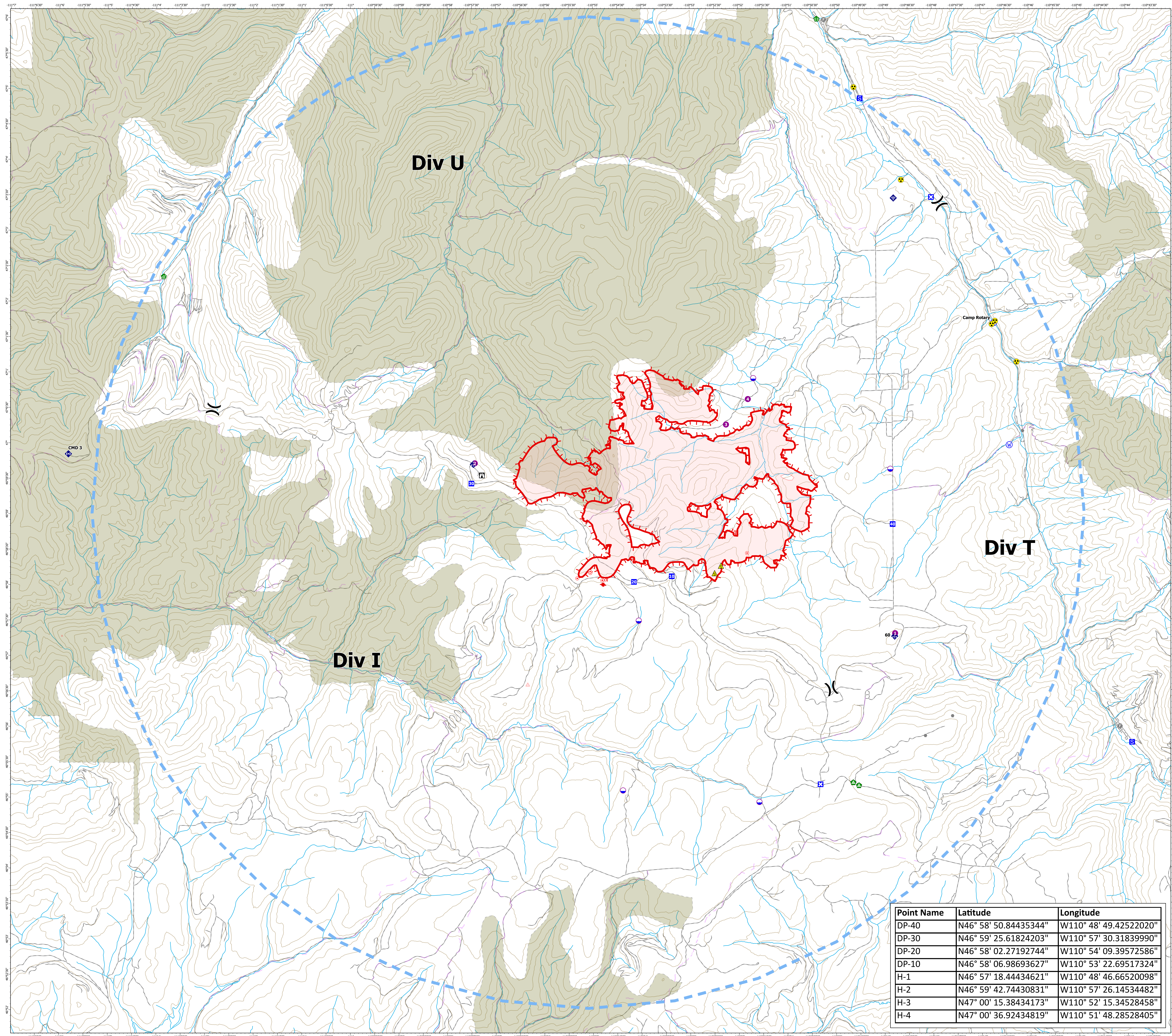
Operational Shift:
7/26/21



- Label Point**
- Dip Site
 - Helispot
 -) Division Break
 - Drop Point
 - Closure
 - Staging Area
 - ▣ Lookout
 - Hot Spot - Spot Fire
 - Other
 - Fire Station
 - Water Development or Draft Site
 - Stream Crossing
 - ▲ Landing or Log Deck
 - ◆ Mobile Weather Unit
 - ◆ Internet Access
 - ◆ Repeater
 - ▲ Safety Zone
 - Hazard
 - ⊙ Water Source
 - Temporary Flight Restriction
 - Fire Edge
 - Wildfire Daily Fire Perimeter
 - 200ft Contour
 - Trails
 - Trails
 - Trails
 - Inventoried Roadless Area
 - Transportation
 - Transportation
 - Stream



Created By: SA Gold Team
Date Exported: 7/25/21



Point Name	Latitude	Longitude
DP-40	N46° 58' 50.84435344"	W110° 48' 49.42522020"
DP-30	N46° 59' 25.61824203"	W110° 57' 30.31839990"
DP-20	N46° 58' 02.27192744"	W110° 54' 09.39572586"
DP-10	N46° 58' 06.98693627"	W110° 53' 22.69517324"
H-1	N46° 57' 18.44434621"	W110° 48' 46.66520098"
H-2	N46° 59' 42.74430831"	W110° 57' 26.14534482"
H-3	N47° 00' 15.38434173"	W110° 52' 15.34528458"
H-4	N47° 00' 36.92434819"	W110° 51' 48.28528405"