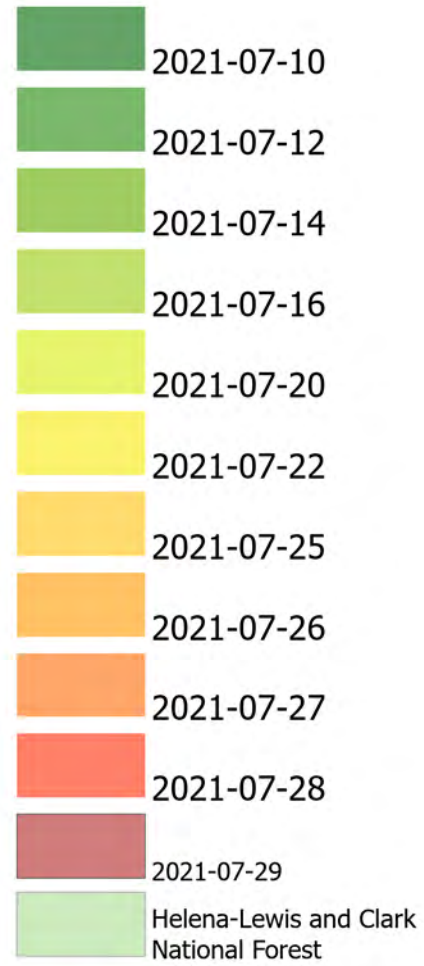


Balsinger Fire

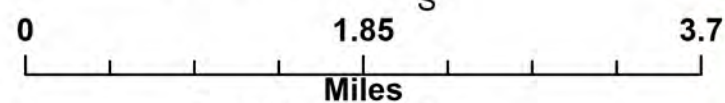
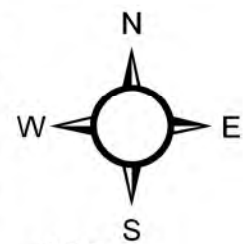
Progression Map MT-HLF-5079

Approx. 8,352 GIS Acres @ 2115 7/28

Operational Shift:
7/29/2021



Date	Approx. Acres Reported
7/9/2021	50
7/10/2021	200
7/11/2021	2,560
7/12/2021	2,560
7/13/2021	1,666
7/14/2021	1,700
7/15/2021	1,675
7/16/2021	1,682
7/17/2021	1,682
7/18/2021	1,688
7/19/2021	1,688
7/20/2021	2,482
7/21/2021	2,482
7/22/2021	2,507
7/23/2021	2,522
7/24/2021	4,746
7/25/2021	5,203
7/26/2021	5,207
7/27/2021	8,185
7/28/2021	8,185
7/29/2021	8,352



Created by: SA Gold Team
Date Exported: 7/29/2021 0708

WGS 1984 Datum. Lat/Long Grid

