

110°55'0"W


110°50'0"W



### Divide Complex Fire MT-HLF-005079 (Balsinger Fire)

1:45,000

Infrared Map - 07/30/2021  
Imagery Date - 07/29/2021  
Imagery Time - 2250 MDT  
Interpreted Acres (Complex) - 9,700  
Interpreted Acres (Balsinger) - 8,473  
IRIN - Chad Horman  
NAD83 UTM Zone 12







47°0'0"N

47°0'0"N

110°55'0"W

110°50'0"W

#### Divide Complex (Balsinger Fire) IR Legend

-  IR Heat Perimeter
-  IR Intense Heat
-  IR Scattered Heat
-  IR Isolated Heat Source