


111°15'0"W



Divide Complex Fire MT-HLF-005079 (Ellis Fire)

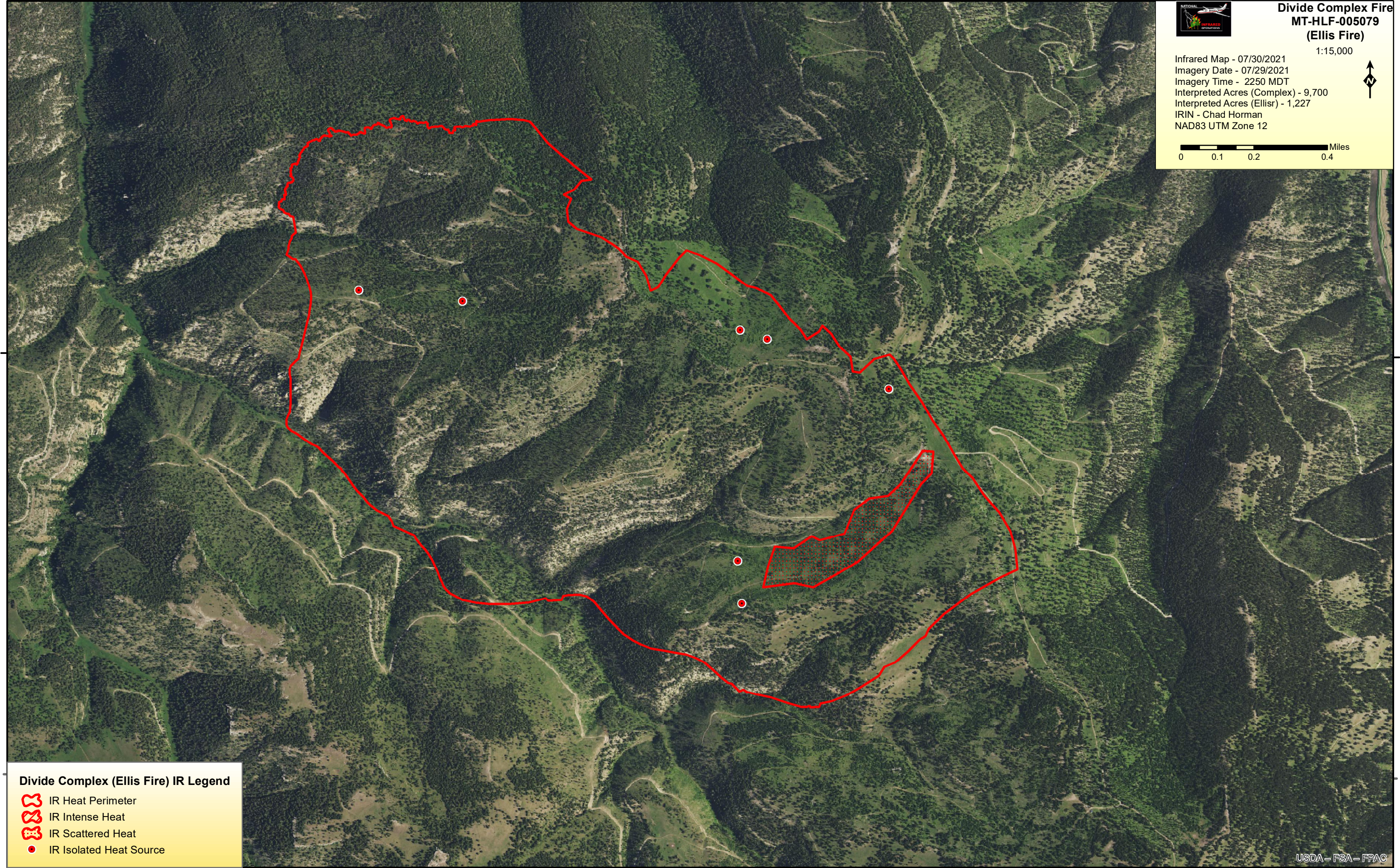
1:15,000

Infrared Map - 07/30/2021
Imagery Date - 07/29/2021
Imagery Time - 2250 MDT
Interpreted Acres (Complex) - 9,700
Interpreted Acres (Ellis) - 1,227
IRIN - Chad Horman
NAD83 UTM Zone 12







46°50'0"N

46°50'0"N



Divide Complex (Ellis Fire) IR Legend

-  IR Heat Perimeter
-  IR Intense Heat
-  IR Scattered Heat
-  IR Isolated Heat Source

111°15'0"W