

# Balsinger Fire AirOps Topo Map

MT-HLF-5079

Approx. 8,473 GIS Acres

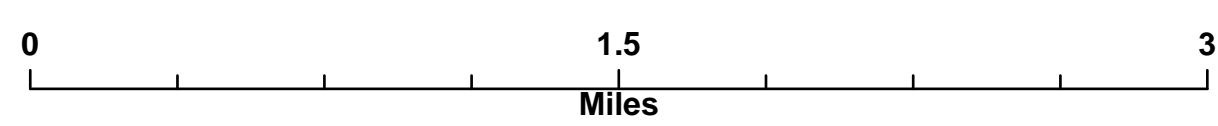
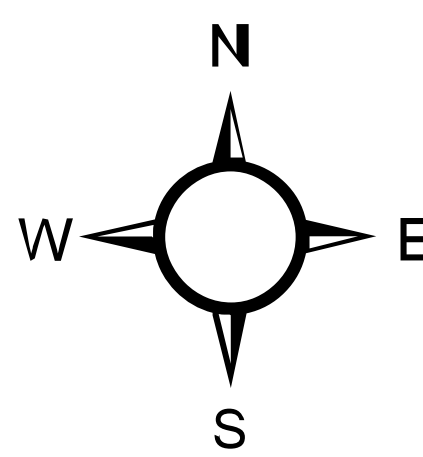
7/30/21 @ 1400

Operational Shift:

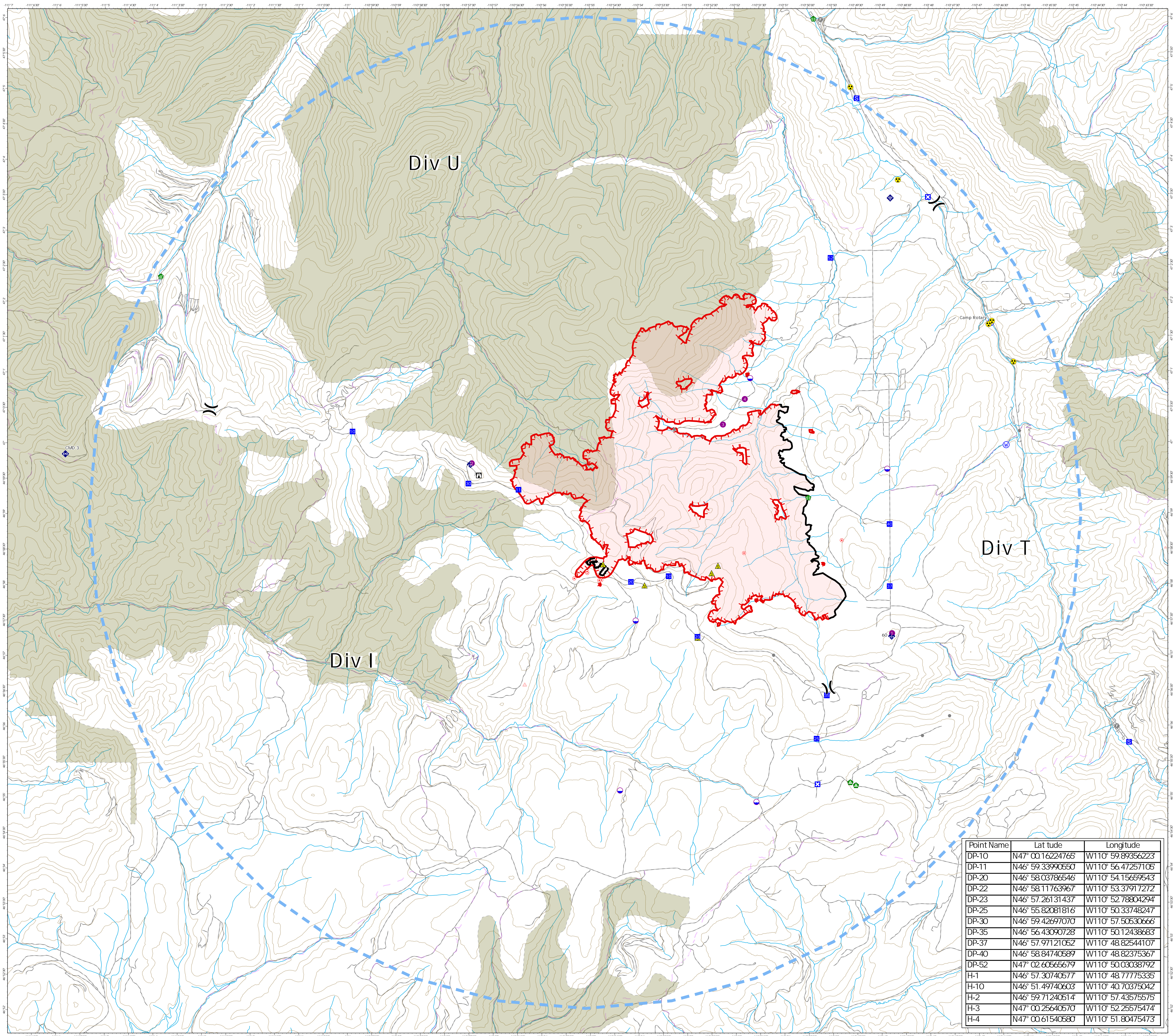
7/31/21



- Label Point
- Dip Site
- Helispot
- ) Division Break
- Drop Point
- Closure
- Staging Area
- ⊠ Lookout
- Hot Spot - Spot Fire
- Other
- Fire Station
- Water Development or Draft Site
- Stream Crossing
- Landing or Log Deck
- Mobile Weather Unit
- Internet Access
- Repeater
- ▲ Safety Zone
- Hazard
- Water Source
- Temporary Flight Restriction
- Fire Edge
- Contained Line
- Wildfire Daily Fire Perimeter
- 200ft Contour
- Trails
- Trails
- Trails
- Inventoried Roadless Area
- Transportation
- Transportation
- Stream



Created By: SA RedTeam  
Date Exported: 7/30/21



Point Name	Lat tude	Longitude
DP-10	N47° 00.16224765	W110° 59.89356223
DP-11	N46° 59.33990650	W110° 56.47257106
DP-20	N46° 58.03786546	W110° 54.15669543
DP-22	N46° 58.11763967	W110° 53.37917272
DP-23	N46° 57.26131437	W110° 52.78804294
DP-25	N46° 55.82081816	W110° 50.33748247
DP-30	N46° 59.42697070	W110° 57.50530666
DP-35	N46° 56.43090728	W110° 50.12438683
DP-37	N46° 57.97121052	W110° 48.82544107
DP-40	N46° 58.84740689	W110° 48.82375367
DP-52	N47° 02.60666679	W110° 50.03038792
H-1	N46° 57.30740577	W110° 48.77775335
H-10	N46° 51.49740603	W110° 40.70375042
H-2	N46° 59.71240514	W110° 57.43575575
H-3	N47° 00.25640570	W110° 52.25575474
H-4	N47° 00.61540680	W110° 51.80475473