

Balsinger Fire













Progression Map

MT-HLF-5079


Approx. 8,511 acres 7/30/2021 @ 2315 (IR data)

8/2/2021

Fire Progression by Date and Acres

	2021-07-10; 219 acres		2021-07-25; 2121 acres
	2021-07-12; 1252 acres		2021-07-26; 577 acres
	2021-07-14; 9 acres		2021-07-27; 1188 acres
	2021-07-16; 5 acres		2021-07-28; 1717 acres
	2021-07-20; 997 acres		2021-07-29; 239 acres
	2021-07-22; 24 acres		2021-07-30; 156 acres

Last comprehensive perimeter intel 7/30 @ 2315 (Due to weather inhibiting IR Flights)



Created by: SA Red Team
Date Exported: 8/2/2021 3:06 PM

0 1 2 Miles

