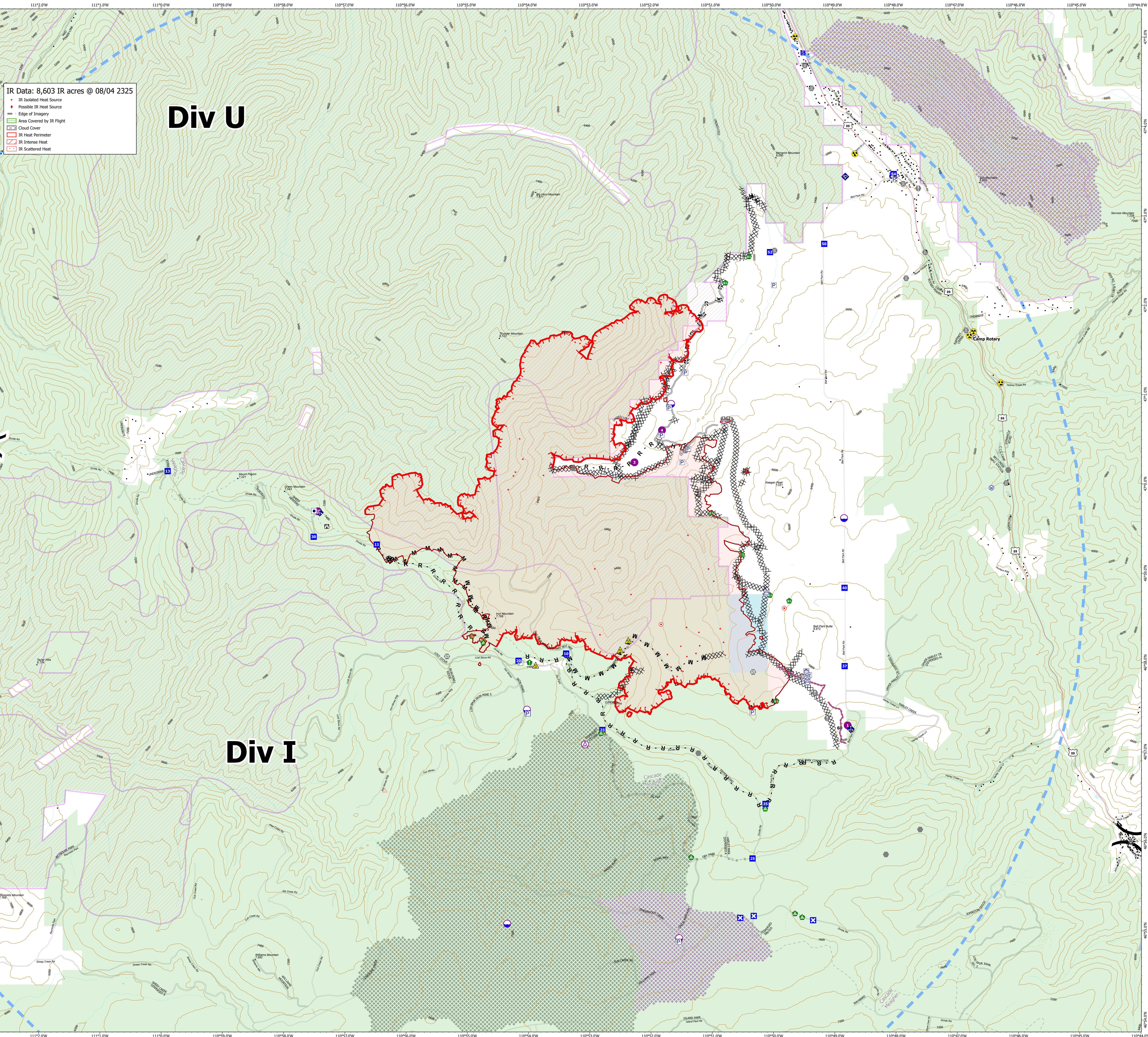


Balsinger Fire Operations IR Map

MT-HLF-5079

Approx. 8,603 GIS Acres @ 8/3 2206

Operational Shift:
8/5/2021



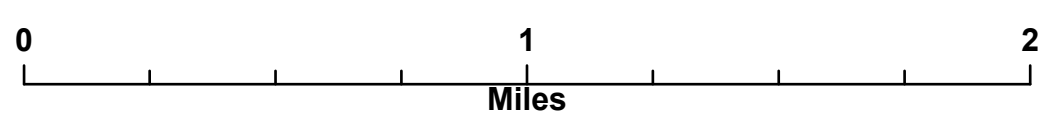
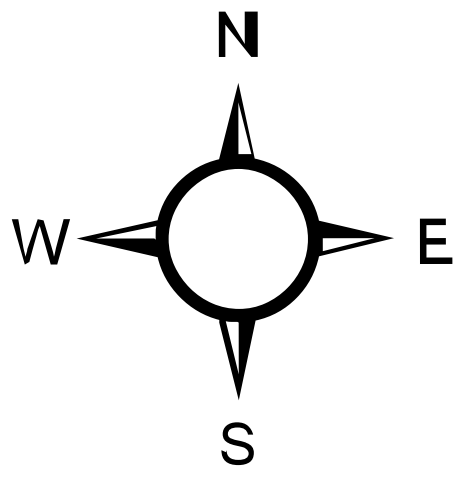
IR Data: 8,603 IR acres @ 08/04 2325

- IR Isolated Heat Source
- Possible IR Heat Source
- Edge of Imagery
- Area Covered by IR Flight
- Cloud Cover
- IR Heat Perimeter
- IR Intense Heat
- IR Scattered Heat

Div U

Div I

- Structure - State Data
- Wildfire Daily Fire Perimeter
- Other Property
- Pump
- Water Tank
- Aerial Hazard
- Dip Site
- Helispot
- Division Break
- Drop Point
- Closure
- Staging Area
- Lookout
- Haz Spot - Spot Fire
- Value at Risk
- Other
- Gate
- Fire Station
- Bridge
- Stream Crossing
- Resource Location
- Landing or Log Deck
- Fence - Cut/Damaged
- Mobile Weather Unit
- Internet Access
- Safety Zone
- Hazard
- Water Source
- Completed Dozer Line
- Completed Fuel Break
- Completed Hand Line
- Completed Mixed Construction Line
- Completed Road as Line
- Planned Road as Line
- Planned Secondary Line
- Access or Improved Road
- Retardant Drop
- Temporary Flight Restriction
- Fire Edge
- Contained Line
- Wildfire Daily Fire Perimeter
- USFS Roads Decommissioned
- High Clearance Road
- Road
- Primary Highway
- Paved Roads
- Dirt (Not Paved)
- County Boundary
- Local Government
- State
- US Forest Service (USFS)
- Private
- Undetermined
- Inventoried Roadless Areas
- Tenderfoot Experimental Forest
- Research Natural Areas



Created by: SA Red Team
Date Exported: 8/5/2021 0439

North American 1983 Datum. Lat/Long Grid