

Balsinger Fire Repair Map

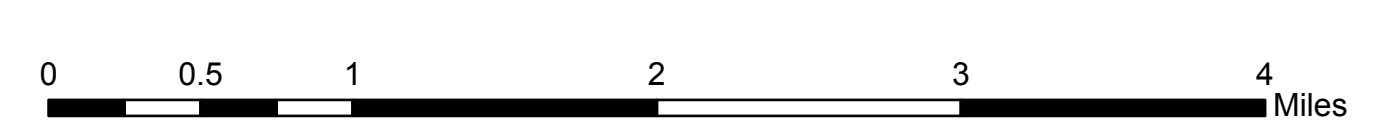

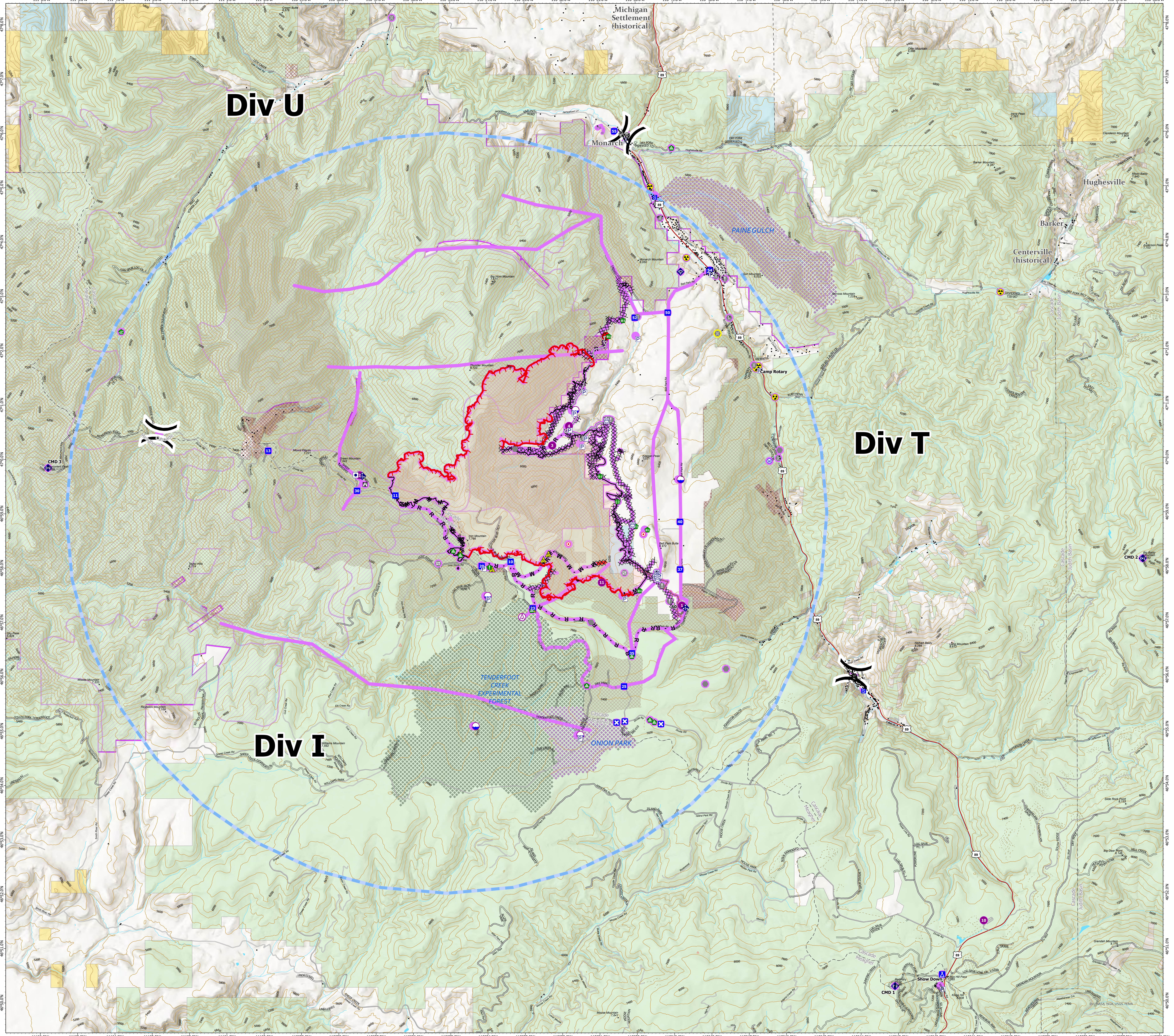
MT-HLF-5079

Approx. 8,603 GIS Acres @ 8/6 1219

Operational Shift:
8/7/2021



- Structure - State Data
 - Aerial Hazard
 - Dip Site
 - Helispot
 - Division Break
 - Drop Point
 - Closure
 - Camp
 - Staging Area
 - Lookout
 - Hot Spot - Spot Fire
 - Value at Risk
 - Other
 - Gate
 - Fire Station
 - Bridge
 - Water Development or Draft Site
 - Stream Crossing
 - Resource Location
 - Landing or Log Deck
 - Fence - Cut/Damaged
 - Mobile Weather Unit
 - Internet Access
 - Repeater
 - Safety Zone
 - Hazard
 - Water Source
 - Completed Dozer Line
 - Completed Fuel Break
 - Completed Hand Line
 - Completed Mixed Construction Line
 - Completed Road as Line
 - Planned Road as Line
 - Planned Secondary Line
 - Access or Improved Road
 - Retardant Drop
 - Temporary Flight Restriction
 - Fire Edge
 - Contained Line
 - Wildfire Daily Fire Perimeter
 - USFS Roads Decommissioned
 - High Clearance Road
 - Road
 - Primary Highway
- Paved Roads
 - Dirt (Not Paved)
 - Streams
 - Contour 200ft
 - County Boundary
 - Waterbody
 - GNIS Populated Places Some
- Land Ownership
 - Local Government
 - State Government
 - US Bureau of Land Management
 - US Bureau of Reclamation
 - US Dept of Agriculture
 - US Dept of Defense
 - US Fish and Wildlife Service
 - US Forest Service
 - Other US Government
 - Research Natural Areas
 - Tenderfoot Experimental Forest
 - Inventoried Roadless Areas
 - Pastures
 - Range Allotments
- Repair Status Point
 - Completed - Inspected
 - In Use - Fire Management
 - Completed - Ready for Inspection
 - In Progress
 - Repair Needed
 - No Repair Needed
 - Other - See Comments
 - Unknown
- Repair Status Line
 - Completed - Inspected
 - In Use - Fire Management
 - Completed - Ready for Inspection
 - In Progress
 - Repair Needed
 - No Repair Needed
 - Other - See Comments
 - Unknown



Created by: SA Red Team
Date Exported: 8/6/2021 1919

North American 1983 Datum, Lat/Long Grid