

# BRANCH I

BENTON LAKE WETLAND MANAGEMENT DISTRICT

SLUICE BOXES STATE PARK

Div U

Div T

Div I

SMITH RIVER STATE PARK  
MONTANA FISH, WILDLIFE AND PARKS

**Balsinger**




**PIO MAP**


MT-HLF-5079

9,834 acres 8/8 @ 2344

8/12/2021

-  Forest Service Land
-  State Public Lands
-  Other State Lands
-  Bureau of Land Management Lands

-  Division Break
-  Contained Line
-  Fire Perimeter



Created by: RMIMT  
8/12/2021 6:36 AM