

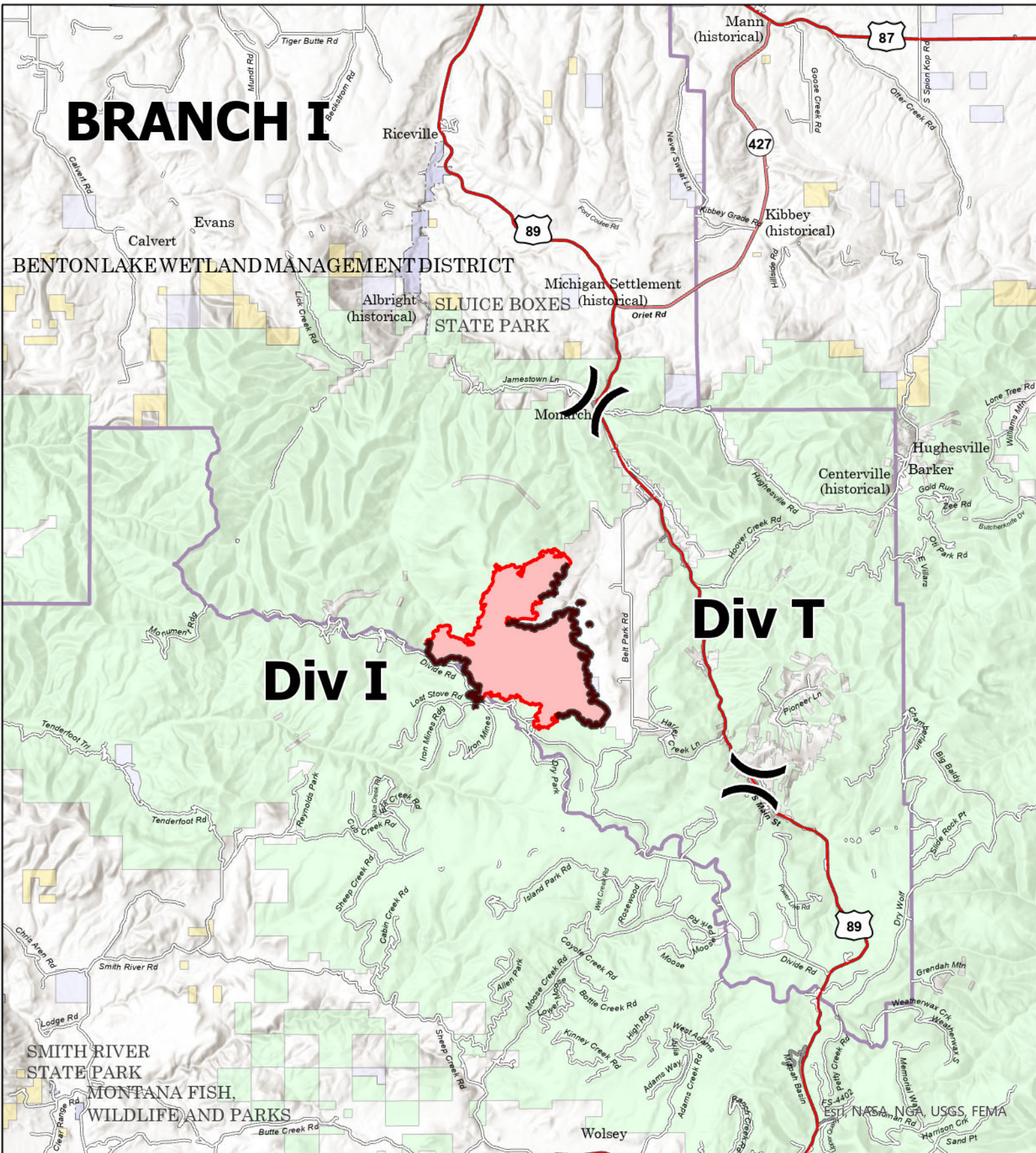
BRANCH I

BENTONLAKE WETLAND MANAGEMENT DISTRICT

SLUICE BOXES STATE PARK

Div I

Div T



Balsinger




PIO MAP


MT-HLF-5079

8,614 acres 8/8 @ 2344

8/14/2021

-  Forest Service Land
-  State Public Lands
-  Other State Lands
-  Bureau of Land Management Lands

-  Division Break
-  Contained Line
-  Fire Perimeter



Created by: RMIMT