

BRANCH I

BENTON LAKE WETLAND MANAGEMENT DISTRICT

SLUICE BOXES STATE PARK

Div I

Div T

SMITH RIVER STATE PARK
MONTANA FISH, WILDLIFE AND PARKS

Balsinger




PIO MAP

MT-HLF-5079

8,614 acres 8/8 @ 2344

Operational Shift:
8/16/2021

-  Forest Service Land
-  State Public Lands
-  Other State Lands
-  Bureau of Land Management Lands

-  Division Break
-  Contained Line
-  Fire Perimeter

