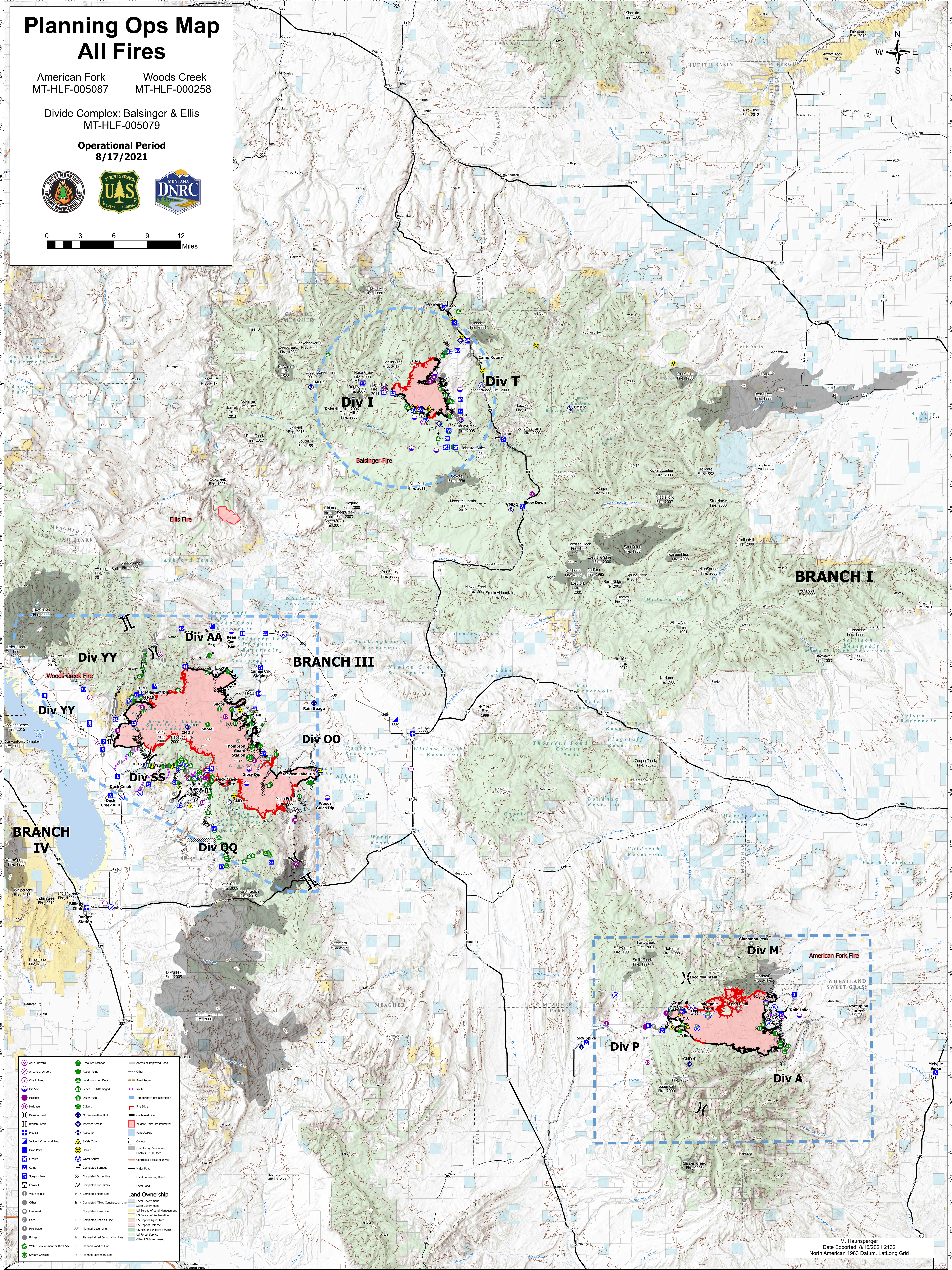
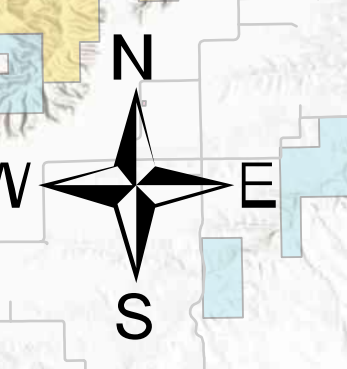
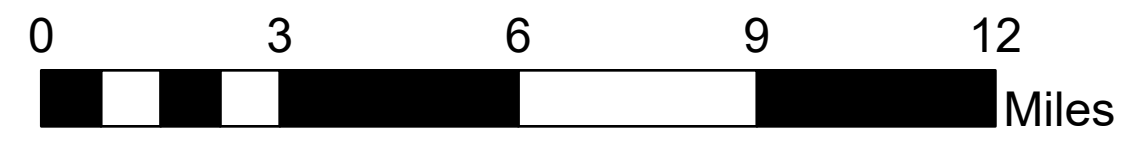


Planning Ops Map All Fires

American Fork MT-HLF-005087
Woods Creek MT-HLF-000258

Divide Complex: Balsinger & Ellis
MT-HLF-005079

Operational Period
8/17/2021



| | | |
|--|--|--|
| | | |
| | | |
| | | |
| | | |
| | | |
| | | |
| | | |
| | | |
| | | |
| | | |
| | | |
| | | |
| | | |
| | | |
| | | |
| | | |
| | | |
| | | |
| | | |
| | | |
| | | |
| | | |
| | | |

| | |
|--|------------------------------|
| | Local Government |
| | State Government |
| | US Bureau of Land Management |
| | US Bureau of Reclamation |
| | US Dept of Agriculture |
| | US Dept of Defense |
| | US Fish and Wildlife Service |
| | US Forest Service |
| | Other US Government |