



Balsinger Fire


Ownership Map

MT-HLF-5079

Approx. 8,614 GIS acres 8/12/2021 @ 2221

Operational Shift:
8/19/2021

-  Wildfire Perimeter
-  Private
-  Montana State Trust Lands
-  US Forest Service



Ownership	Acres	Percent
Montana State Trust Lands	207	2%
Private	678	8%
US Forest Service	7,729	90%
Total	8,614	100%

