

# Balsinger Fire












## MT-HLF-5079

### Pump Map

Approx IR 8,584 Acres @ 2030, 8/23

Operational Shift  
8/26/2021



-  Pump
-  Fire Edge
-  Contained Line
-  Wildfire Daily Fire Perimeter
-  Streams
-  County Boundary
-  Waterbody
-  Major Road
-  Local Connecting Road
-  Local Road
-  4WD

