

Balsinger Fire

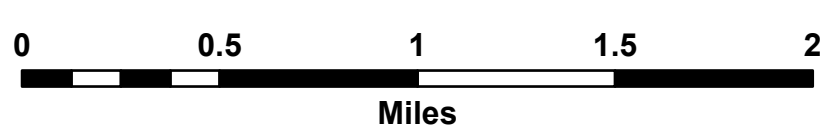

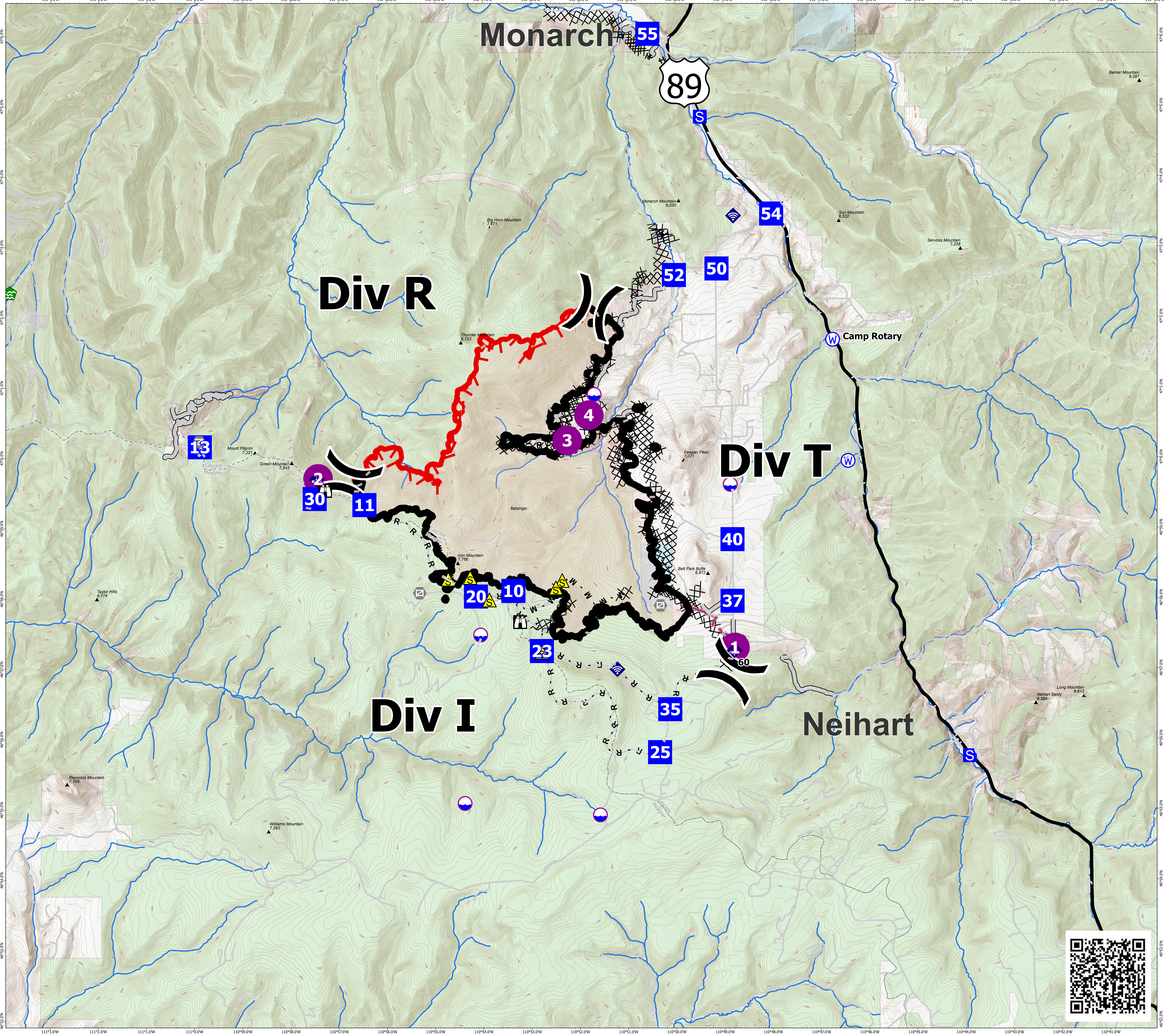
MT-HLF-5079

Briefing Map

8,584 Acres @ 8/22/2021 1719 hrs
 Operational Shift:
 9/1/2021



- Dip Site
- Helispot
- Division Break
- Drop Point
- Staging Area
- Lookout
- Gate
- Water Development or Draft Site
- Mobile Weather Unit
- Internet Access
- Safety Zone
- Water Source
- Completed Dozer Line
- Completed Fuel Break
- Completed Hand Line
- Completed Mixed Construction Line
- Completed Plow Line
- Completed Road as Line
- Planned Fuel Break
- Planned Road as Line
- Access or Improved Road
- Retardant Drop
- Fire Edge
- Contained Line
- Wildfire Daily Fire Perimeter
- Local Government
- State Government
- US Dept of Defense
- US Forest Service
- Research Natural Areas
- Tenderfoot Experimental Forest
- Inventoried Roadless Areas
- Streams
- Major Road
- Local Road
- 4WD



Created by: FDNY IMT
 Date Exported: 8/31/2021 1102
 North American 1983 Datum, LatLong Grid

