

-115°39'

-115°38'

-115°37'

-115°36'

-115°35'

**Infrared Interpretation**  
IR Flight 7/22/2021 0010 PDT  
1,793 acres

**Jumbo Fire**  
ID-NCF-000463  
7/22/2021

45°36'

45°36'

45°35'

45°35'

45°34'

45°34'

45°33'

45°33'

45°32'

45°32'




UTM Zone 11 WGS84

0 Miles 0.5

7/22/2021 2:59:54 AM PDT  
Jumbo\_IR\_Map.mxd



Mark Grupe, IRIN  
mark\_grupe@nps.gov

-  IR Heat Perimeter
-  IR Intense Heat
-  IR Scattered Heat

-115°39'

-115°38'

-115°37'

-115°36'

-115°35'