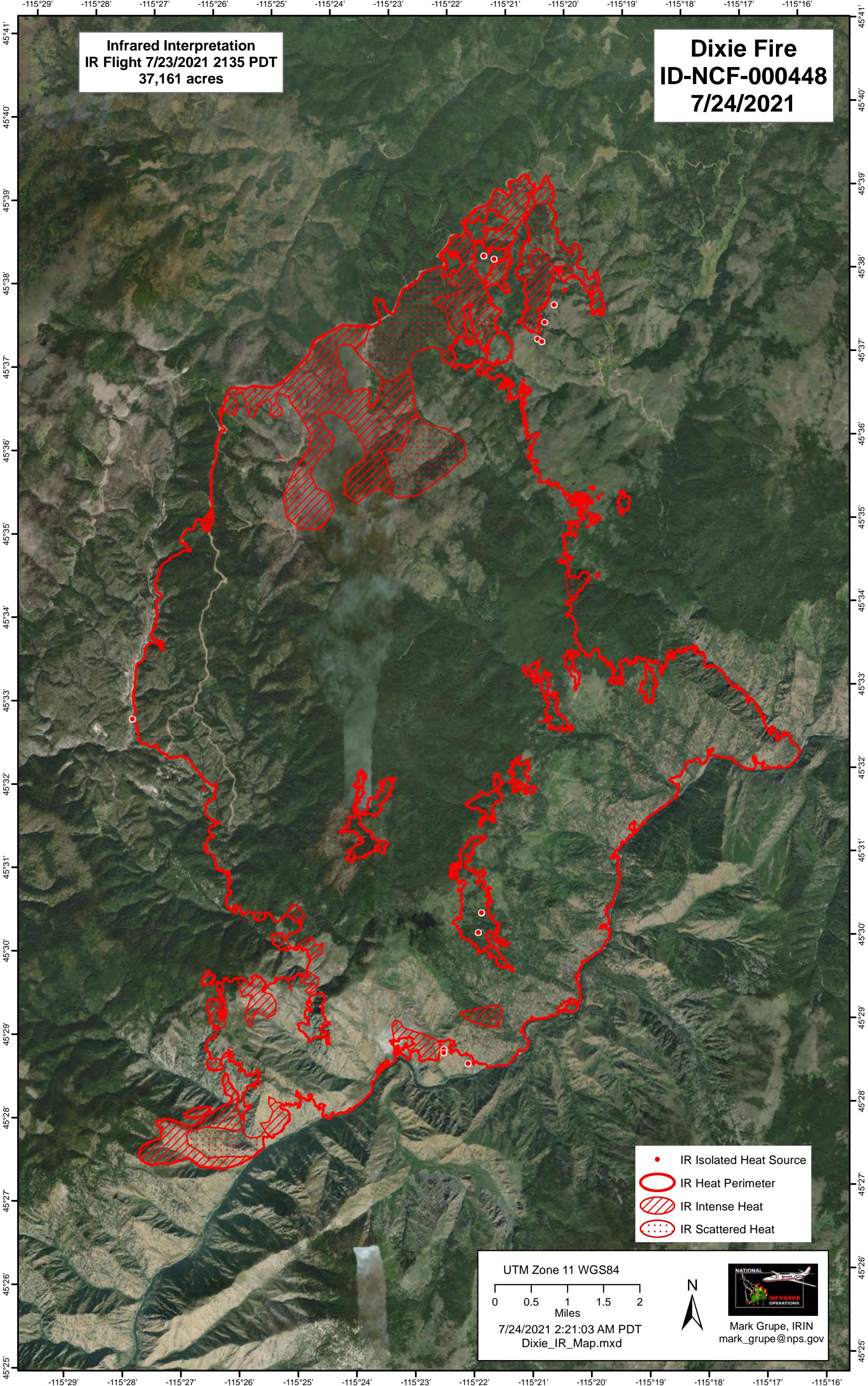


**Infrared Interpretation**  
IR Flight 7/23/2021 2135 PDT  
37,161 acres

**Dixie Fire**  
ID-NCF-000448  
7/24/2021





- IR Isolated Heat Source
- IR Heat Perimeter
- ▨ IR Intense Heat
- IR Scattered Heat

UTM Zone 11 WGS84

0 0.5 1 1.5 2  
Miles

7/24/2021 2:21:03 AM PDT  
Dixie\_IR\_Map.mxd



Mark Grupe, IRIN  
mark\_grupe@nps.gov