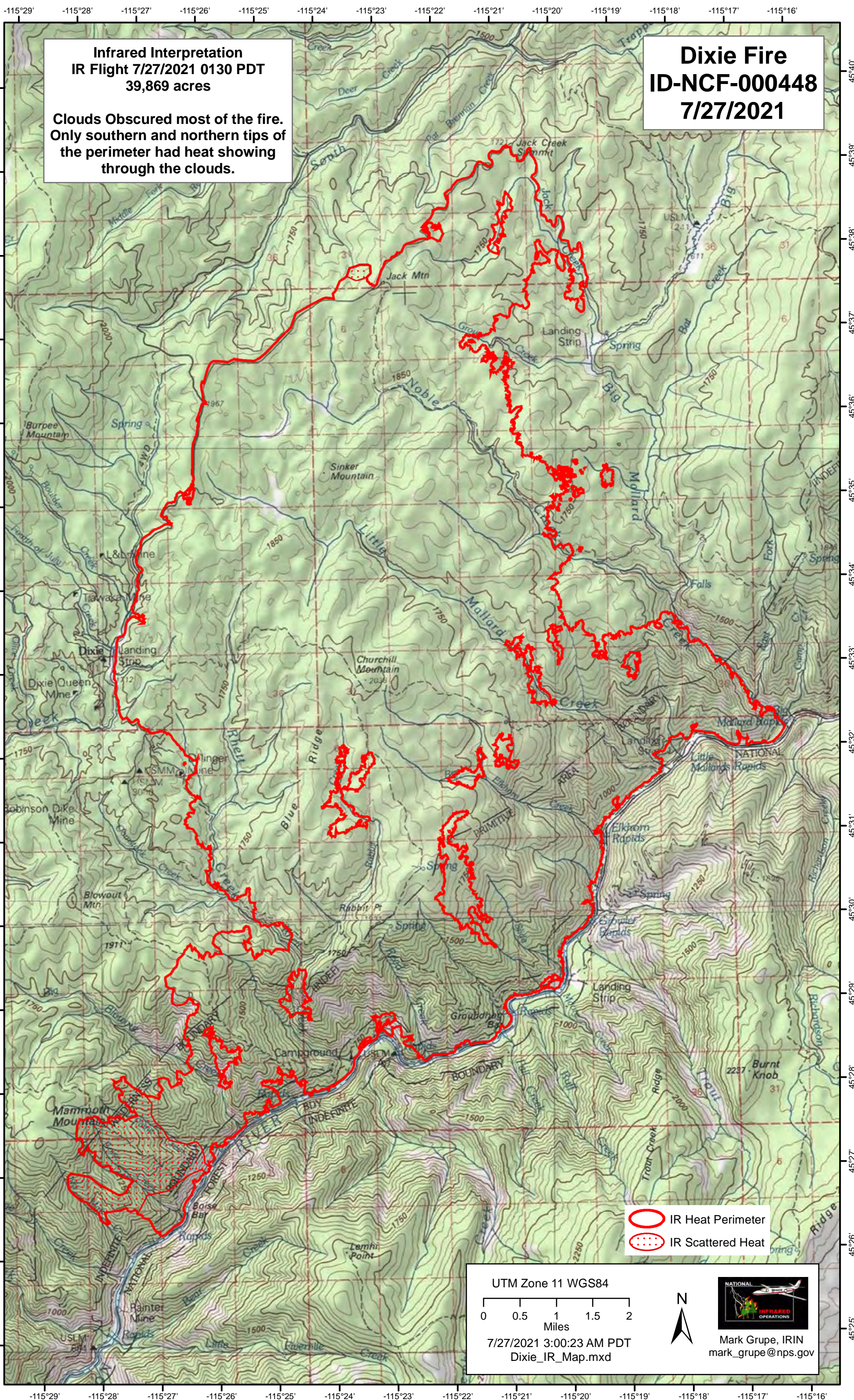




Infrared Interpretation
IR Flight 7/27/2021 0130 PDT
39,869 acres

Clouds Obscured most of the fire.
Only southern and northern tips
of the perimeter had heat showing
through the clouds.

Dixie Fire
ID-NCF-000448
7/27/2021





 IR Heat Perimeter
 IR Scattered Heat

UTM Zone 11 WGS84

0 0.5 1 1.5 2
Miles

7/27/2021 3:00:23 AM PDT
Dixie_IR_Map.mxd



Mark Grupe, IRIN
mark_grupe@nps.gov