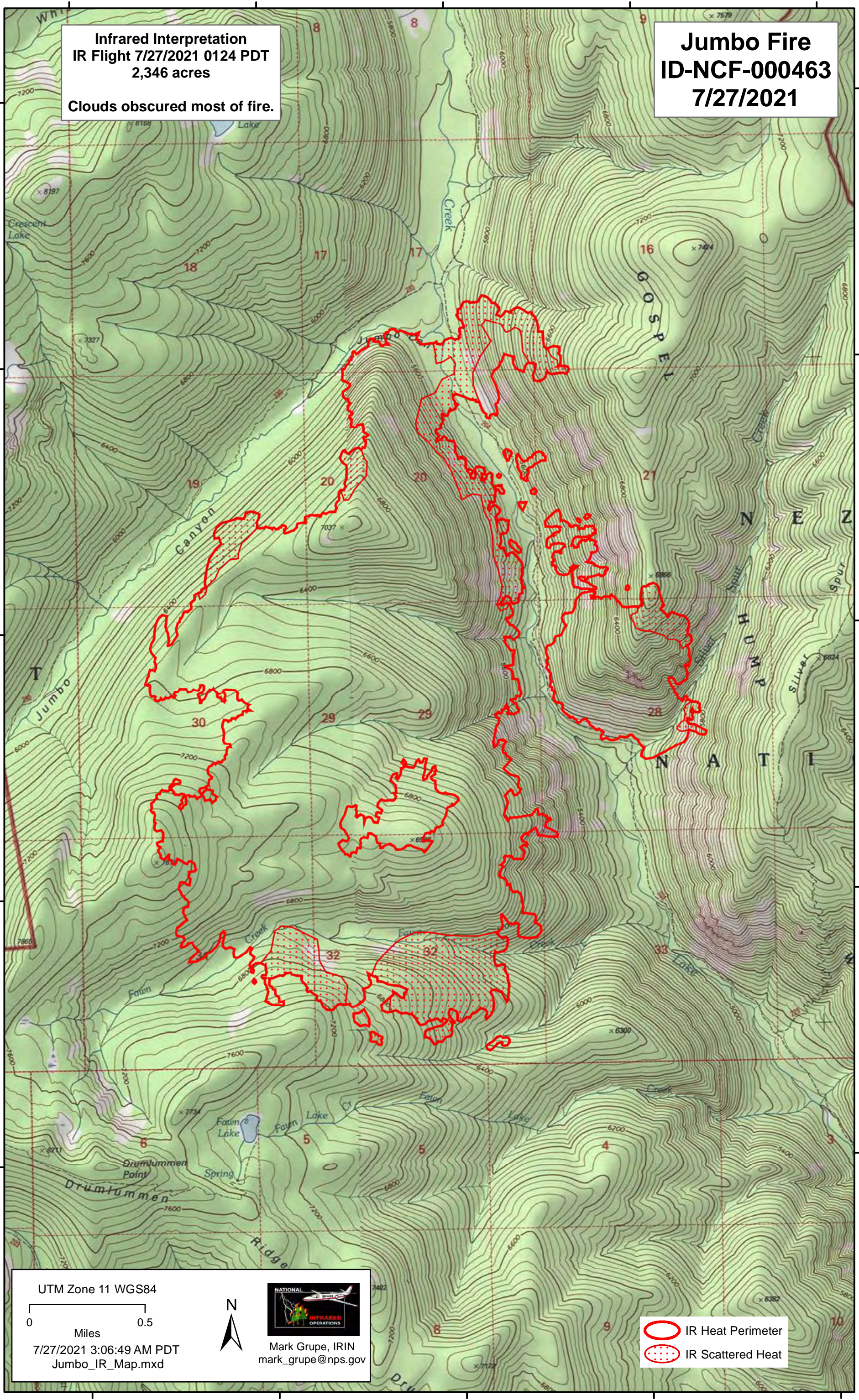



Infrared Interpretation
IR Flight 7/27/2021 0124 PDT
2,346 acres
Clouds obscured most of fire.



Jumbo Fire
ID-NCF-000463
7/27/2021



UTM Zone 11 WGS84
0 0.5
Miles
7/27/2021 3:06:49 AM PDT
Jumbo_IR_Map.mxd



Mark Grupe, IRIN
mark_grupe@nps.gov

-  IR Heat Perimeter
-  IR Scattered Heat