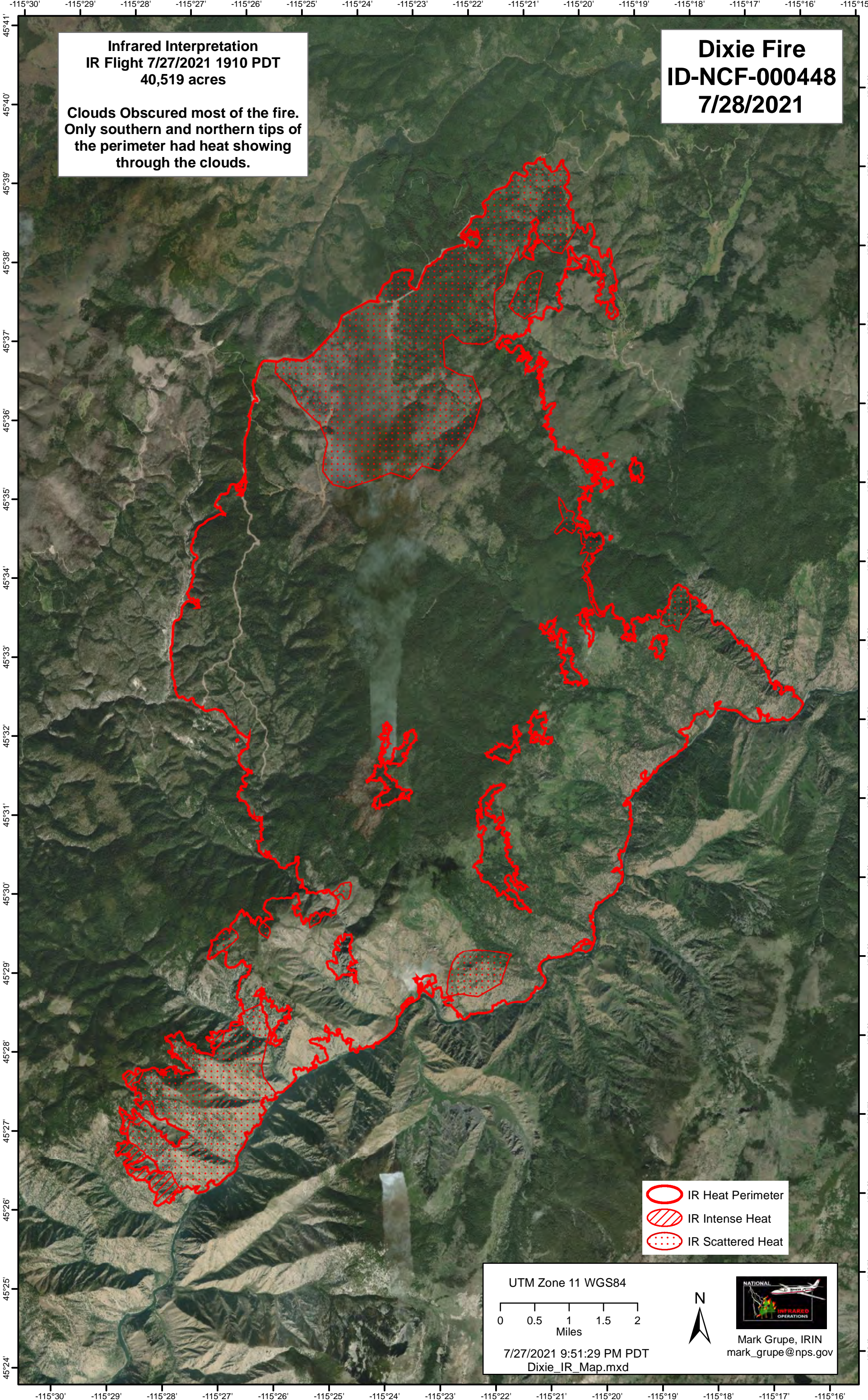





**Infrared Interpretation**  
**IR Flight 7/27/2021 1910 PDT**  
**40,519 acres**

Clouds Obscured most of the fire.  
Only southern and northern tips of  
the perimeter had heat showing  
through the clouds.

**Dixie Fire**  
**ID-NCF-000448**  
**7/28/2021**





-  IR Heat Perimeter
-  IR Intense Heat
-  IR Scattered Heat

UTM Zone 11 WGS84

0 0.5 1 1.5 2  
Miles

7/27/2021 9:51:29 PM PDT  
Dixie\_IR\_Map.mxd



Mark Grupe, IRIN  
mark\_grupe@nps.gov