

-115°39'

-115°38'

-115°37'

-115°36'

-115°35'

Infrared Interpretation
IR Flight 7/31/2021 0040 PDT
2,591 acres

Jumbo Fire
ID-NCF-000463
7/31/2021

45°36'

45°36'

45°35'

45°35'

45°34'

45°34'


45°33'

45°33'

45°32'



45°32'

UTM Zone 11 WGS84







Miles

7/31/2021 3:05:43 AM PDT
Jumbo_IR_Map.mxd

Mark Grupe, IRIN
mark_grupe@nps.gov

-  IR Isolated Heat Source
-  IR Heat Perimeter
-  IR Intense Heat
-  IR Scattered Heat

-115°39'

-115°38'

-115°37'

-115°36'

-115°35'