

115°30'0"W

115°25'0"W

115°20'0"W

115°15'0"W

Dixie

ID-NCF-000448

Infrared Map - NIROPS

Infrared Map for 8/3/2021

Imagery Acquired: 8/2/2315 @ 2315 MDT

IRIN: Jen Frazer

Interpreted Acres: 43023 (+984)

****See IRIN Log****



45°40'0"N

45°40'0"N

45°35'0"N

45°35'0"N





45°30'0"N

45°30'0"N

45°25'0"N

45°25'0"N



-  IR Point
-  IR Heat Perimeter
-  IR Intense Heat
-  IR Scattered Heat

Source: Esri, DigitalGlobe, GeoEye, Earthstar Geog
AeroGRID, IGN, and the GIS User Community

SGS

115°30'0"W

115°25'0"W

115°20'0"W

115°15'0"W