

Jumbo

ID-NCF-000463

Infrared Map - NIROPS

Infrared Map for 8/3/2021

Imagery Acquired: 8/2/2315 @ 2340 MDT

IRIN: Jen Frazer


Interpreted Acres: 2643 (+52)



****See IRIN Log****



45°35'0"N

45°35'0"N



	IR Heat Perimeter
	IR Scattered Heat



Source: Esri, DigitalGlobe, GeoEye, Earthstar Geographics, CNES/Airbus DS, USDA, USGS, AeroGRID, IGN, and the GIS User Community