

115°30'0"W

115°25'0"W

115°20'0"W

115°15'0"W

**Dixie**  
**ID-NCF-000448**

**Infrared Map - NIROPS**

Infrared Map for 8/7/2021

Interpreted Acres: 43,204 (+36)

Imagery Acquired: 8/6/2021 @ 2015 PDT

IRIN: Jen Frazer

UTM Zone 11N NAD83



ID Number	Latitude	Longitude
1	45° 28' 25.770" N	115° 22' 58.611" W
2	45° 32' 44.851" N	115° 27' 36.524" W

45°40'0"N

45°40'0"N

45°35'0"N

45°35'0"N

45°30'0"N

45°30'0"N

45°25'0"N

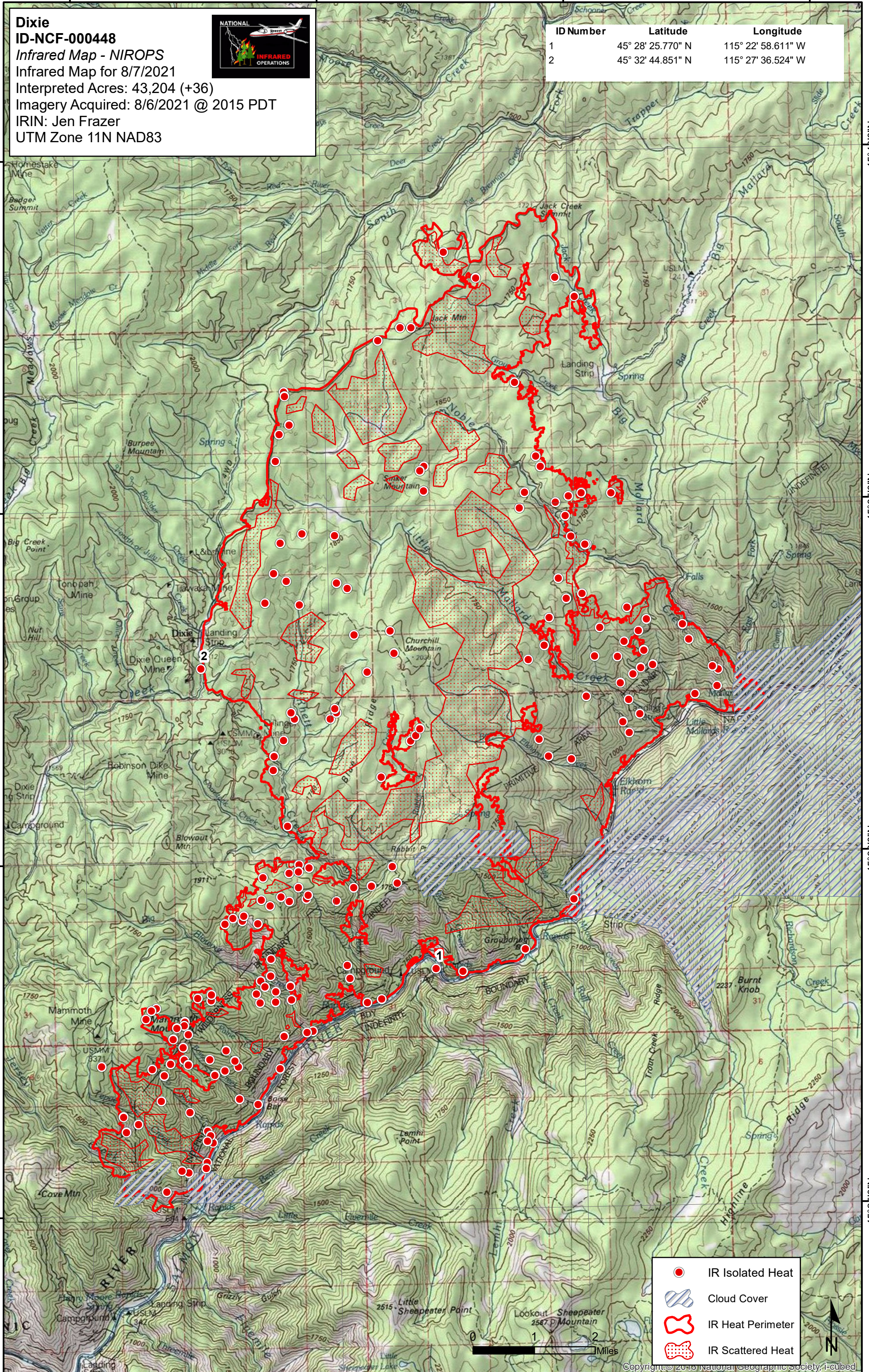
45°25'0"N




115°30'0"W

115°25'0"W

115°20'0"W

115°15'0"W



-  IR Isolated Heat
-  Cloud Cover
-  IR Heat Perimeter
-  IR Scattered Heat

