

115°39'0"W

115°38'0"W

115°37'0"W

115°36'0"W

Jumbo
ID-NCF-000463

Infrared Map - NIROPS
Interpreted Acres: 2680 (+33)
Infrared Map for 8/7/2021
Imagery Acquired: 8/6/2021 @ 2010 PDT
IRIN: Jen Frazer
UTM Zone 11N NAD83



45°35'0"N

45°35'0"N

45°34'0"N

45°34'0"N

45°33'0"N

45°33'0"N

45°32'0"N

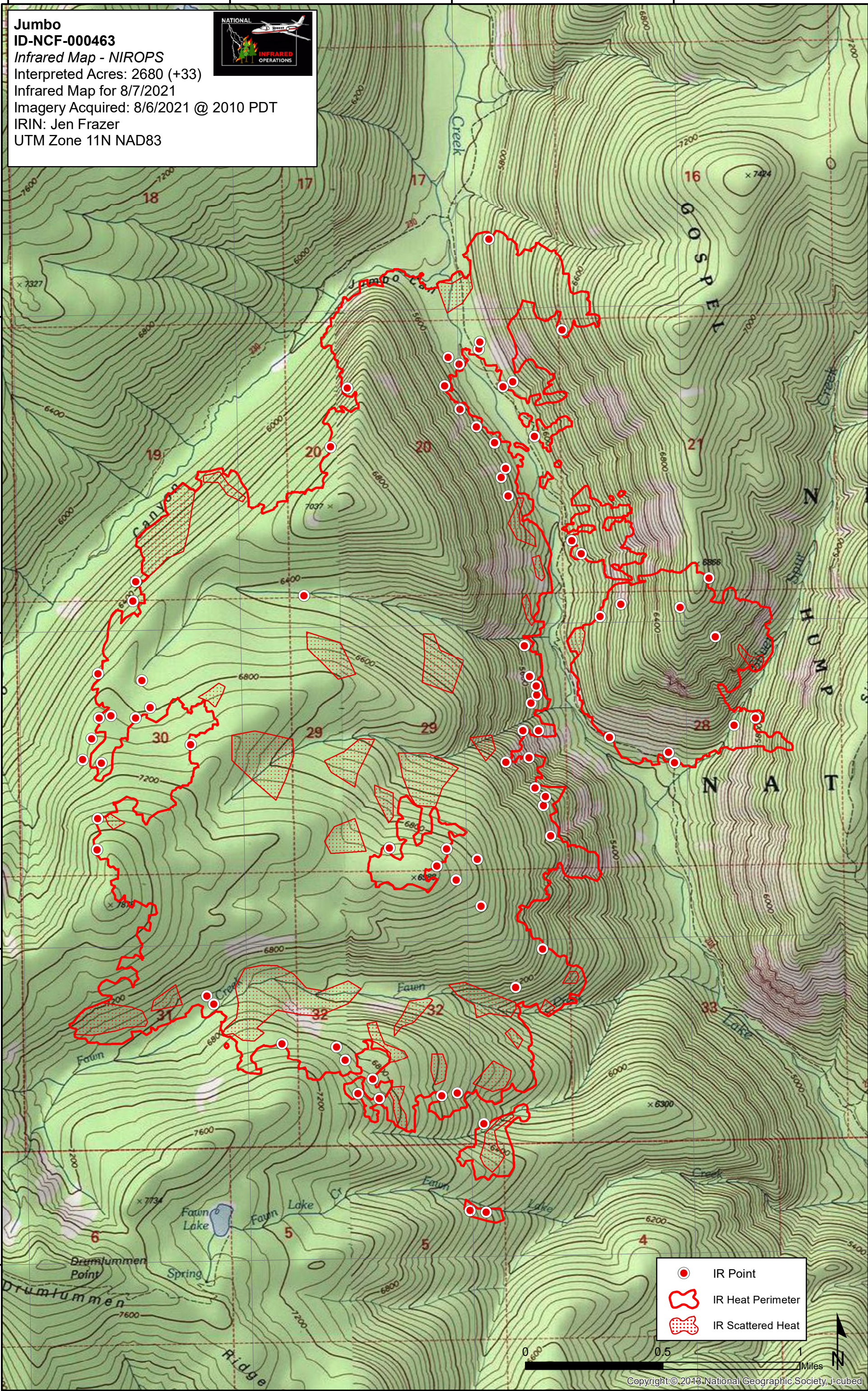
45°32'0"N




115°39'0"W

115°38'0"W

115°37'0"W

115°36'0"W



-  IR Point
-  IR Heat Perimeter
-  IR Scattered Heat

