

115°30'0"W

115°25'0"W

115°20'0"W

115°15'0"W

Dixie
ID-NCF-000448

Infrared Map - NIROPS

Infrared Map for 8/8/2021

Interpreted Acres: 43,210 (+6)

Imagery Acquired: 8/7/2021 @ 2106 PDT

IRIN: Jen Frazer

UTM Zone 11N NAD83



ID Number	Latitude	Longitude
1	45° 35' 5.877" N	115° 27' 40.327" W
2	45° 38' 15.492" N	115° 17' 35.001" W

45°40'0"N

45°40'0"N

45°35'0"N

45°35'0"N

45°30'0"N

45°30'0"N

45°25'0"N





45°25'0"N

115°30'0"W

115°25'0"W

115°20'0"W

115°15'0"W

-  IR Isolated Heat
-  IR Heat Perimeter
-  IR Intense Heat
-  IR Scattered Heat



Source: Esri, Maxar, GeoEye, Earthstar Geographics, IGN, and the GIS User Community



AeroGRID