

115°39'0"W

115°38'0"W

115°37'0"W

115°36'0"W

Jumbo
ID-NCF-000463

Infrared Map - NIROPS

Interpreted Acres: 2680 (+0)

Infrared Map for 8/8/2021

Imagery Acquired: 8/7/2021 @ 2106 PDT

IRIN: Jen Frazer

UTM Zone 11N NAD83



45°35'0"N

45°35'0"N

45°34'0"N

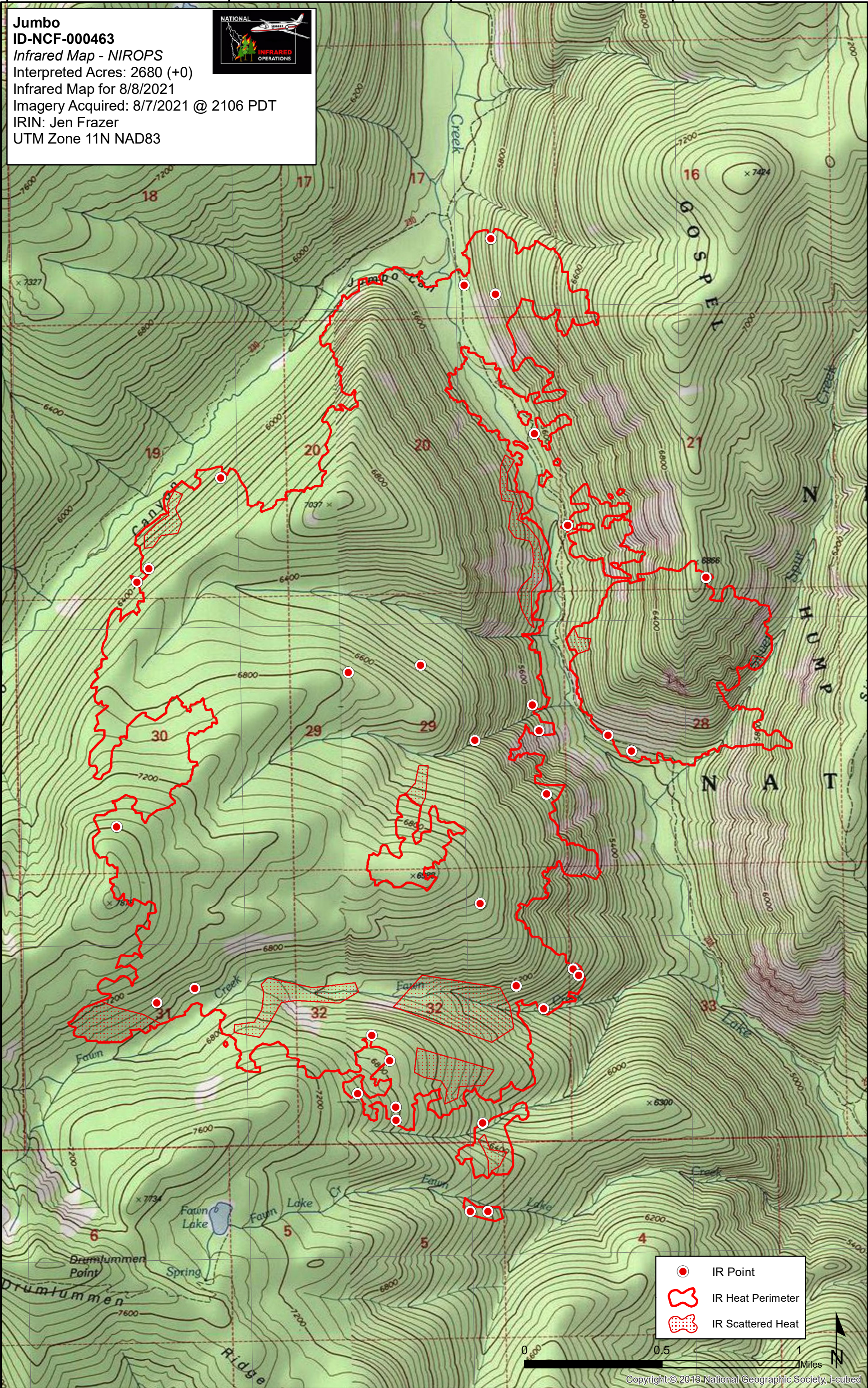
45°34'0"N




45°33'0"N


45°33'0"N

45°32'0"N

45°32'0"N



-  IR Point
-  IR Heat Perimeter
-  IR Scattered Heat



115°39'0"W

115°38'0"W

115°37'0"W

115°36'0"W