

115°30'0"W

115°25'0"W

115°20'0"W

115°15'0"W

Dixie
ID-NCF-000448

Infrared Map - NIROPS
Interpreted Acres: 43,213 (+3)

Infrared Map for 8/9/2021

Imagery Acquired: 8/8/2021 @ 2021 PDT

IIRIN: Jen Frazer

UTM Zone 11N NAD83



45°40'0"N

45°40'0"N

45°35'0"N

45°35'0"N

45°30'0"N

45°30'0"N

45°25'0"N





45°25'0"N

115°30'0"W

115°25'0"W

115°20'0"W

115°15'0"W

-  IR Isolated Heat
-  IR Heat Perimeter
-  IR Intense Heat
-  IR Scattered Heat



Source: Esri, Maxar, GeoEye, Earthstar Geographics, IGN, and the GIS User Community



AeroGRID