

115°39'0"W

115°38'0"W

115°37'0"W

115°36'0"W

**Jumbo**  
**ID-NCF-000463**

*Infrared Map - NIROPS*

Interpreted Acres: 2680 (+0)

Infrared Map for 8/9/2021

Imagery Acquired: 8/8/2021 @ 2021 PDT

IRIN: Jen Frazer

UTM Zone 11N NAD83



45°35'0"N

45°35'0"N

45°34'0"N




45°34'0"N

45°33'0"N

45°33'0"N

45°32'0"N

45°32'0"N

-  IR Point
-  IR Heat Perimeter
-  IR Scattered Heat

Source: Esri, Maxar, GeoEye, Earthstar Geographics, CNES/Airbus DS, USDA, USGS, AeroGRID, IGN, and the GIS User Community

115°39'0"W

115°38'0"W

115°37'0"W

115°36'0"W