

115°30'0"W

115°25'0"W

115°20'0"W

115°15'0"W

**Dixie**  
**ID-NCF-000448**

*Infrared Map - NIROPS*  
Interpreted Acres: 43,225 (+12)  
Infrared Map for 8/11/2021  
Imagery Acquired: 8/10/2021 @ 2356 PDT  
IIRIN: Jen Frazer  
UTM Zone 11N NAD83



**ID Number**

1

**Latitude**

45° 35.093' N

**Longitude**

115° 27.650' W

45°40'0"N

45°40'0"N

45°35'0"N

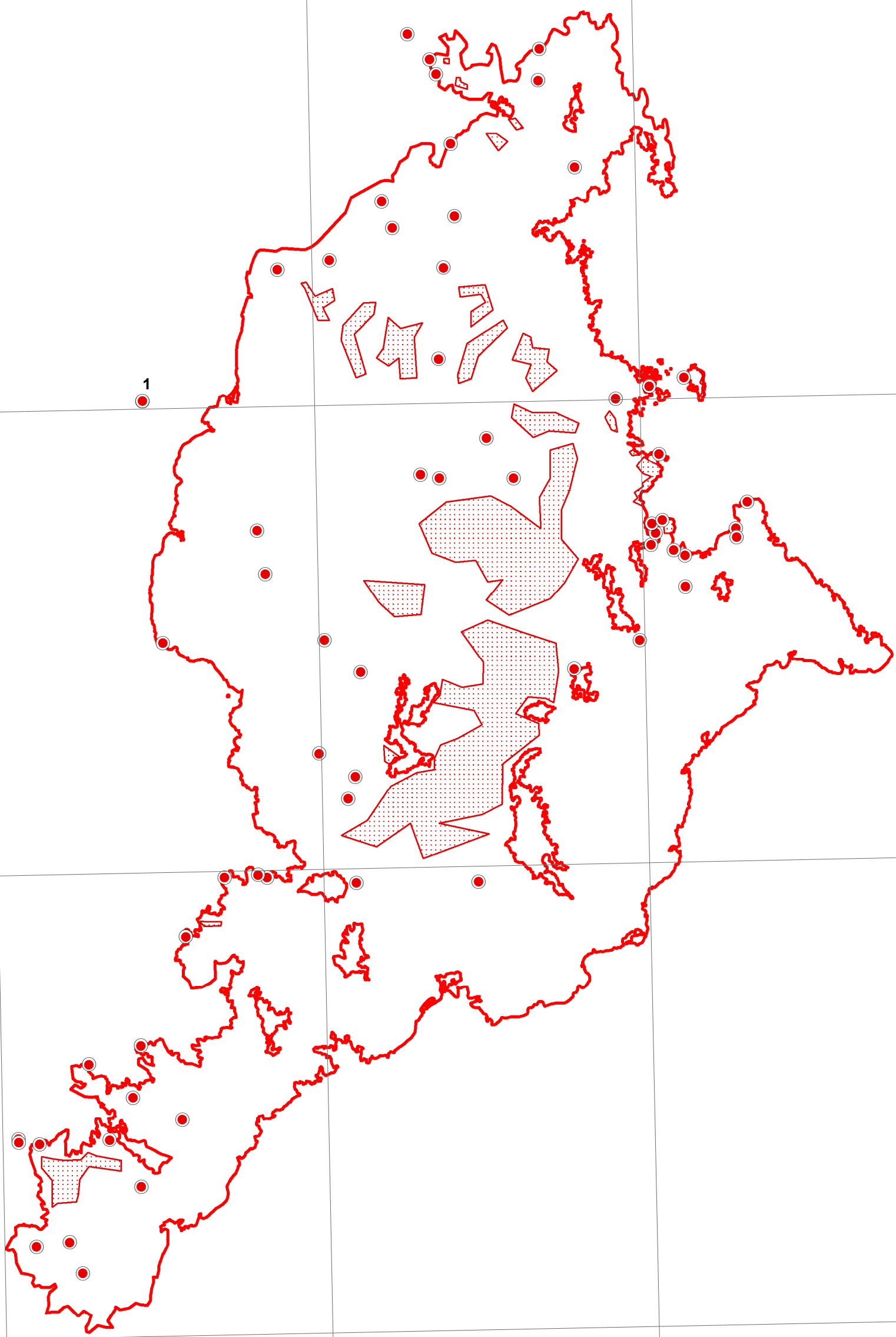
45°35'0"N




45°30'0"N


45°30'0"N

45°25'0"N

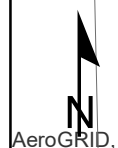
45°25'0"N



-  IR Isolated Heat
-  IR Heat Perimeter
-  IR Scattered Heat



Source: Esri, Maxar, GeoEye, Earthstar Geographic, IGN, and the GIS User Community



115°30'0"W

115°25'0"W

115°20'0"W

115°15'0"W