

115°30'0"W

115°25'0"W

115°20'0"W

45°40'0"N

45°40'0"N

Dixie
ID-NCF-000448

Infrared Map - NIROPS
Interpreted Acres: 43,293 (+63)
Infrared Map for 8/14/2021
Imagery Acquired: 8/13/2021 @ 1921 PDT
IIRIN: Trisha Boll (t)
UTM Zone 11N NAD83



45°35'0"N

45°35'0"N





45°30'0"N

45°30'0"N

45°25'0"N

45°25'0"N



-  IR Isolated Heat
-  IR Heat Perimeter
-  IR Intense Heat
-  IR Scattered Heat



Source: Esri, Maxar, GeoEye, Earthstar Geographics, CNES/Airbus DS, USDA, USGS, AeroGRID, IGN, and the GIS User Community

115°30'0"W

115°25'0"W

115°20'0"W